

NOTICE!!

These documents have been scanned!

Do not place un-scanned documents beneath this notice!

Do not remove this notice from this file!

GPO Jacket No. 560-102
Print Order 61540
Rise Business Services, LLC
Job=AZ15 5/13/2019



Box Number= AZ15040



Claim Begin-End: AMC423150-AMC423161

1 Initial Receipt



AZ15040-22

AMC422569-AMC423150

United States Department of the Interior
Bureau of Land Management
 LANDS/RECREATION & PLANNING
 ONE N CENTRAL AVE
 PHOENIX, AZ 85004 -2203
 Phone: 602-417-9200

Receipt

No: 2798128

Transaction #: 2883002		ENTERED INTO COMPUTER
Date of Transaction: 05/22/2013		
CUSTOMER: JUN 17 2013 <i>PB</i>		
JACK TUCKER PO BOX 265 WICKENBURG, AZ 85358-0265 US		

LINE #	QTY	DESCRIPTION	REMARKS	UNIT PRICE	TOTAL
1	12.00	LOCATABLE MINERALS / MINING CLAIMS- NEW, UNADJUD, ONE OR MORE AUTH NOS / NEW MINING CLAIM LOCATION FEE \$34 CASES: AMC423150/\$34.00, AMC423151/ \$34.00, AMC423152/\$34.00, AMC423153/\$34.00, AMC423154/\$34.00, AMC423155/\$34.00, AMC423156/\$34.00, AMC423157/\$34.00, AMC423158/\$34.00, AMC423159/\$34.00, AMC423160/\$34.00, AMC423161/\$34.00		- n/a -	408.00
2	12.00	LOCATABLE MINERALS / MINING CLAIMS- NEW, UNADJUD, ONE OR MORE AUTH NOS / NEW MINING CLAIM PROCESSING FEE \$15 CASES: AMC423150/\$15.00, AMC423151/ \$15.00, AMC423152/\$15.00, AMC423153/\$15.00, AMC423154/\$15.00, AMC423155/\$15.00, AMC423156/\$15.00, AMC423157/\$15.00, AMC423158/\$15.00, AMC423159/\$15.00, AMC423160/\$15.00, AMC423161/\$15.00		- n/a -	180.00
3	12.00	LOCATABLE MINERALS / MINING CLAIMS- NEW, UNADJUD, ONE OR MORE AUTH NOS / NEW MINING CLAIM MAINT FEE \$140 CASES: AMC423150/\$140.00, AMC423151/ \$140.00, AMC423152/\$140.00, AMC423153/ \$140.00, AMC423154/\$140.00, AMC423155/ \$140.00, AMC423156/\$140.00, AMC423157/ \$140.00, AMC423158/\$140.00, AMC423159/ \$140.00, AMC423160/\$140.00, AMC423161/ \$140.00		- n/a -	1680.00
4	1.00	LOCATABLE MINERALS / MINING CLAIMS- NOT NEW-UNADJUD, ONE AUTH NO. ONLY /	NEW ASSOC PLACER	- n/a -	1400.00

MINING CLAIM MONEY RECEIVED		LOCATIONS	
CASES: AMC423150/\$1400.00			
TOTAL:			\$3,668.00

PAYMENT INFORMATION			
1	AMOUNT:	3668.00	POSTMARKED: N/A
	TYPE:	CASH	RECEIVED: 05/22/2013
	NAME:	TUCKER, JACK PO BOX 265 WICKENBURG AZ 85358-0265 US	

REMARKS

This receipt was generated by the automated BLM Collections and Billing System and is a paper representation of a portion of the official electronic record contained therein.

NOTICE!!

These documents have been scanned!

Do not place un-scanned documents beneath this notice!

Do not remove this notice from this file!

GPO Jacket No. 560-102
Print Order 61540
Rise Business Services, LLC
Job=AZ15 5/13/2019



Box Number= AZ15040



Claim Begin-End: AMC423150-AMC423161

2 Correspondence



AZ15040-22

AMC422569-AMC423150



United States Department of the Interior

BUREAU OF LAND MANAGEMENT

Arizona State Office

One North Central Avenue, Suite 800

Phoenix, Arizona 85004-4427

www.blm.gov/az/

SEP 27 2018



In Reply Refer To:

3800 (9200) RM

AMC423150, AMC424425

CERTIFIED MAIL - RETURN RECEIPT REQUESTED No. 9214 8901 9403 8373 2223 84

DECISION

RONALD BALGORD : This Decision Affects Those Claims
N2639 COUNTY ROAD Z LOT E98 : Shown in the Block Below.
DOUSMAN, WI 53118-9415 :

AMC423158, AMC424425
OUTBACK #3, GOLD STAR 3

MINING CLAIM(S) DECLARED FORFEITED

The mining claim(s) listed above has/have been declared forfeited for failure to timely file the required maintenance fee payment or small miner's maintenance fee waiver (waiver) on or before September 4, 2018 (due to weekend and holiday).

Claimants are required to pay an annual non-refundable maintenance fee of \$155 per 20 acres or portion thereof, or submit a waiver, on or before September 1 of each year. There is no grace period and late filings cannot be accepted. These requirements were established by 30 U.S.C. 28f-1, as amended, and 43 Code of Federal Regulations (CFR) 3834 and 3835.

Our records show that we did receive a small miner's waiver for the above listed mining claim(s); however your document was received or postmarked after September 4, 2018. Therefore, the claim(s) are forfeited.

Reclamation Requirements

This decision does not relieve you of the liability for reclamation of all areas disturbed by your activities on lands covered by the subject mining claim(s) and/or site(s). After you complete the reclamation, you must notify the authorized officer of the appropriate surface managing agency so that the authorized officer may conduct a final site inspection and determine whether you may be released from liability. If you fail to reclaim the land to the satisfaction of the authorized officer, the surface management agency may cite you for noncompliance under its surface management regulations.

For land administered by the Bureau of Land Management (BLM), if you fail to reclaim the land to the satisfaction of the authorized officer as required in 43 CFR Subpart 3809, BLM will issue an order of noncompliance under 43 CFR 3809.601(a). If you fail to comply with the noncompliance order, BLM may take further action under 43 CFR 3809.604. Failure to conduct reclamation is a prohibited act that may subject you to criminal penalties. See 43 CFR 3809.605(h) and 43 CFR 3809.700.

Appeal Procedures

This decision may be appealed to the Interior Board of Land Appeals, Office of the Secretary, in accordance with the regulations contained in 43 CFR, Part 4, and the enclosed Form 1842-1. If an appeal is taken, your notice of appeal must be filed in this office (at the above address) within 30 days from receipt of this decision. The appellant has the burden of showing that the decision appealed from is in error.

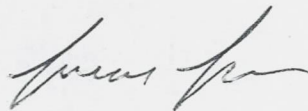
If you wish to file a petition pursuant to regulation 43 CFR 4.21 (58 FR 4939, January 19, 1993) for a stay of the effectiveness of this decision during the time that your appeal is being reviewed by the Board, the petition for a stay must accompany your notice of appeal. A petition for a stay is required to show sufficient justification based on the standards listed below. Copies of the notice of appeal and petition for a stay must also be submitted to each party named in this decision and to the Interior Board of Land Appeals and to the appropriate Office of the Solicitor (see 43 CFR 4.413) at the same time the original documents are filed with this office. If you request a stay, you have the burden of proof to demonstrate that a stay should be granted.

Standards for Obtaining a Stay

Except as otherwise provided by law or other pertinent regulation, a petition for a stay of a decision pending appeal shall show sufficient justification based on the following standards:

- (1) The relative harm to the parties if the stay is granted or denied,
- (2) The likelihood of the appellant's success on the merits,
- (3) The likelihood of immediate and irreparable harm if the stay is not granted, and
- (4) Whether the public interest favors granting the stay.

Please include your AMC serial number(s) on all correspondence. If additional information is required, please call RéAnn Myers at 602-417-9413.



Lucas Lucero
Deputy State Director
Lands, Minerals and Energy Division

Enclosure



Date Produced: 10/08/2018

ConnectSuite Inc.:

The following is the delivery information for Certified Mail™/RRE item number 9214 8901 9403 8373 2223 84. Our records indicate that this item was delivered on 10/05/2018 at 09:48 a.m. in DOUSMAN, WI 53118. The scanned image of the recipient information is provided below.

Signature of Recipient :

A handwritten signature in black ink, appearing to be a stylized name with a large initial and a long, wavy tail.

Address of Recipient :

N 2639 county 2 lot
E98
Dousman WI 53118

Thank you for selecting the Postal Service for your mailing needs. If you require additional assistance, please contact your local post office or Postal Service representative.

Sincerely,
United States Postal Service

The customer reference number shown below is not validated or endorsed by the United States Postal Service. It is solely for customer use.

Customer Reference Number: C1005654.5829708



United States Department of the Interior



BUREAU OF LAND MANAGEMENT
Arizona State Office
One North Central Avenue, Suite 800
Phoenix, Arizona 85004-4427
www.blm.gov/az/

DEC 15 2017

In Reply Refer To:

3830 (9200) RM

AMC423150, AMC424394, AMC424425

CERTIFIED MAIL - RETURN RECEIPT REQUESTED No. 7017 0190 0000 4056 5539

DECISION

CHRIS AND MARGARET FREEMAN : This decision affects those claims shown
1906 E DOWNING ST : in the block below.
MESA, AZ 85203-6627 :

AMC423156, AMC423157, AMC424394, AMC424395, AMC424426
OUT BACK #1, OUT BACK #2, GOLD PLACER #1, GOLD PLACER #2, GOLD STAR #4

MINING CLAIMS DECLARED FORFEITED

The mining claims listed above have been declared forfeited as of September 1, 2017, for failure to timely file the required maintenance fee payment or small miner's maintenance fee waiver (waiver).

Claimants are required to pay an annual non-refundable maintenance fee of \$155 per 20 acres or portion thereof, or submit a waiver, on or before September 1 of each year. These requirements were established by 30 U.S.C. 28f-1, as amended, and 43 CFR 3834 and 3835.

Our records do not show receipt of a maintenance fee payment or small miner waiver filed on or before the due date. Therefore, the claims listed above are forfeited.

Reclamation Requirements

This decision does not relieve you of the liability for reclamation of all areas disturbed by your activities on lands covered by the subject mining claim(s) and/or site(s). After you complete the reclamation, you must notify the authorized officer of the appropriate surface managing agency so that the authorized officer may conduct a final site inspection and determine whether you may be released from liability. If you fail to reclaim the land to the satisfaction of the authorized officer, the surface management agency may cite you for noncompliance under its surface management regulations. For land administered by the Bureau of Land Management (BLM), if you fail to

reclaim the land to the satisfaction of the authorized officer as required in 43 CFR Subpart 3809, BLM will issue an order of noncompliance under 43 CFR 3809.601(a). If you fail to comply with the non-compliance order, BLM may take further action under 43 CFR 3809.604. Failure to conduct reclamation is a prohibited act that may subject you to criminal penalties. See 43 CFR 3809.605(h) and 43 CFR 3809.700.

Appeal Procedures

This decision may be appealed to the Interior Board of Land Appeals, Office of the Secretary, in accordance with the regulations contained in 43 CFR, Part 4, and the enclosed Form 1842-1. If an appeal is taken, your notice of appeal must be filed in this office (at the above address) within 30 days from receipt of this decision. The appellant has the burden of showing that the decision appealed from is in error.

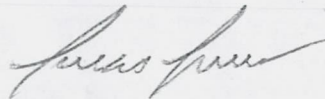
If you wish to file a petition pursuant to regulation 43 CFR 4.21 (58 FR 4939, January 19, 1993) for a stay of the effectiveness of this decision during the time that your appeal is being reviewed by the Board, the petition for a stay must accompany your notice of appeal. A petition for a stay is required to show sufficient justification based on the standards listed below. Copies of the notice of appeal and petition for a stay **must** also be submitted to each party named in this decision and to the Interior Board of Land Appeals and to the appropriate Office of the Solicitor (see 43 CFR 4.413) at the same time the original documents are filed with this office. If you request a stay, you have the burden of proof to demonstrate that a stay should be granted.

Standards for Obtaining a Stay

Except as otherwise provided by law or other pertinent regulation, a petition for a stay of a decision pending appeal shall show sufficient justification based on the following standards:

- (1) The relative harm to the parties if the stay is granted or denied,
- (2) The likelihood of the appellant's success on the merits,
- (3) The likelihood of immediate and irreparable harm if the stay is not granted, and
- (4) Whether the public interest favors granting the stay.

Please include your AMC serial number(s) on all correspondence. If additional information is required, please call RéAnn Myers at 602-417-9413.



Lucas Lucero
Deputy State Director
Lands, Minerals, and Energy Division

Enclosure

USPS TRACKING #



9590 9402 2630 1336 1244 17



First-Class Mail
Postage & Fees Paid
USPS
Permit No. G-10

United States
Postal Service

RECEIVED
BLM AZ STATE OFFICE

2017 DEC 26 A 8:59

PHOENIX, ARIZONA

• Sender: Please print your name, address, and ZIP+4® in this box •

U.S. DEPARTMENT OF THE INTERIOR
BUREAU OF LAND MANAGEMENT
ARIZONA STATE OFFICE
ONE NORTH CENTRAL AVENUE, SUITE 800
PHOENIX, AZ 85004-4427

SENDER: COMPLETE THIS SECTION

- Complete items 1, 2, and 3.
- Print your name and address on the reverse so that we can return the card to you.
- Attach this card to the back of the mailpiece, or on the front if space permits.

1. Article Addressed to:

CHRIS AND MARGARET FREEMAN
 1906 E DOWNING ST
 MESA, AZ 85203-6627
 9200 RM AMC423150, AMC424394, AMC424425



9590 9402 2630 6336 1244 17

2. Article Number (Transfer from service label)

7017 0190 0000 4056 5539

COMPLETE THIS SECTION ON DELIVERY

A. Signature

X

 Agent Addressee

B. Received by (Printed Name)

C. Date of Delivery

12/20/17

D. Is delivery address different from item 1?

 Yes

If YES, enter delivery address below:

 No

3. Service Type

- Adult Signature
- Adult Signature Restricted Delivery
- Certified Mail®
- Certified Mail Restricted Delivery
- Collect on Delivery
- Collect on Delivery Restricted Delivery

- Priority Mail Express®
- Registered Mail™
- Registered Mail Restricted Delivery
- Return Receipt for Merchandise
- Signature Confirmation™
- Signature Confirmation Restricted Delivery

Mail

Mail Restricted Delivery

500)

USPS TRACKING #



First-Class Mail
Postage & Fees Paid
USPS
Permit No. G-10


9590 9402 1933 6123 0003 34

United States
Postal Service

• Sender: Please print your name, address, and ZIP+4® in this box •

UNITED STATES
DEPARTMENT OF THE INTERIOR
Bureau of Land Management
Arizona State Office
One N. Central Avenue, Suite 800
Phoenix, AZ 85004-4427

2017 FEB - 7 P. 2. 2
RECEIVED OFFICE
BLM AZ STATE
PHOENIX, ARIZONA



SENDER: COMPLETE THIS SECTION

- Complete items 1, 2, and 3.
- Print your name and address on the reverse so that we can return the card to you.
- Attach this card to the back of the mailpiece, or on the front if space permits.

1. Article Addressed to:

NICHOLAS RUSCIN

PO BOX 121

ELYSIAN MN 56028-0121

920/RM/AMC423150



9590 9402 1933 6123 0003 34

2. Article Number (Transfer from service label)

7014 2870 0000 1115 8957

COMPLETE THIS SECTION ON DELIVERY

A. Signature

X

 Agent Addressee

B. Received by (Printed Name)

C. Date of Delivery

 D. Is delivery address different from item 1? Yes
 If YES, enter delivery address below: No

3. Service Type

- Adult Signature
- Adult Signature Restricted Delivery
- Certified Mail®
- Certified Mail Restricted Delivery
- Collect on Delivery
- Collect on Delivery Restricted Delivery
- Insured Mail

- Priority Mail Express®
- Registered Mail™
- Registered Mail Restricted Delivery
- Return Receipt for Merchandise
- Signature Confirmation™
- Signature Confirmation Restricted Delivery

 Registered Mail Restricted Delivery
 Registered Mail Restricted Delivery



United States Department of the Interior



BUREAU OF LAND MANAGEMENT

Arizona State Office

One North Central Avenue, Suite 800

Phoenix, Arizona 85004-4427

www.blm.gov/az/

JAN 30 2017

In Reply Refer To:
3800 (9200) RM
AMC423150

CERTIFIED MAIL - RETURN RECEIPT REQUESTED No. 7014 2870 0000 1115 8957

DECISION

NICHOLAS RUSCIN : The block below contains a list of the claims
PO BOX 121 : affected.
ELYSIAN, MN 56028-0121 :

AMC423160
WEAVERS GOLD #1

MINING CLAIMS DECLARED FORFEIT

The mining claims listed above have been declared forfeit for failure to file the required affidavit of labor for the 2016 assessment year.

A small miner's maintenance fee waiver certification was filed for these claims for the 2016 assessment year, which began on September 1, 2015, and ended September 1, 2016. Therefore, pursuant to regulations found at 43 CFR 3835.16 and 3835.31, an affidavit of labor must have been filed for the 2016 assessment year on or before December 30, 2016, along with a \$10 processing fee per claim. Failure to timely file this affidavit and fee constitutes a forfeiture of the claims (43 CFR 3835.91).

Although the maintenance fees were paid for the claims for the 2017 assessment year this does not relieve the requirement to file the affidavit of labor for the 2016 assessment year, (for the time period covered by the waiver), which was due on or before December 30, 2016.

Our records do not show receipt of a 2016 affidavit of labor for the mining claims listed above, and therefore the claims are declared forfeit.

Reclamation Requirements

You are required to reclaim all areas disturbed by your activities on lands encompassed by your mining claim(s) and/or site(s). After you complete the reclamation, you must notify the authorized officer of the appropriate surface managing agency so that the authorized officer may conduct a final site inspection and determine whether you may be released from liability. If you fail to reclaim the land to the satisfaction of the authorized officer, the surface management agency may cite you for noncompliance under its surface management regulations.

For lands administered by the Bureau of Land Management (BLM), if you fail to reclaim the lands to the satisfaction of the authorized officer as required in 43 CFR Subpart 3809, BLM will issue an order of noncompliance under 43 CFR 3809.601(a). If you fail to comply with the noncompliance order, BLM may take further action under 43 CFR 3809.604. Failure to conduct reclamation is a prohibited act that may subject you to criminal penalties. See 43 CFR 3809.605(h) and 43 CFR 3809.700.

Appeal Procedures

This decision may be appealed to the Interior Board of Land Appeals, Office of the Secretary, in accordance with the regulations contained in 43 CFR, Part 4, and the enclosed Form 1842-1. If an appeal is taken, your notice of appeal must be filed in this office (at the above address) within 30 days from receipt of this decision. The appellant has the burden of showing that the decision appealed from is in error.

If you wish to file a petition pursuant to regulation 43 CFR 4.21 (58 FR 4939, January 19, 1993) for a stay of the effectiveness of this decision during the time that your appeal is being reviewed by the Board, the petition for a stay must accompany your notice of appeal. A petition for a stay is required to show sufficient justification based on the standards listed below. Copies of the notice of appeal and petition for a stay must also be submitted to each party named in this decision and to the Interior Board of Land Appeals and to the appropriate Office of the Solicitor (see 43 CFR 4.413) at the same time the original documents are filed with this office. If you request a stay, you have the burden of proof to demonstrate that a stay should be granted.

Standards for Obtaining a Stay

Except as otherwise provided by law or other pertinent regulation, a petition for a stay of a decision pending appeal shall show sufficient justification based on the following standards:

- (1) The relative harm to the parties if the stay is granted or denied,
- (2) The likelihood of the appellant's success on the merits,
- (3) The likelihood of immediate and irreparable harm if the stay is not granted, and
- (4) Whether the public interest favors granting the stay.

Please include your AMC serial number(s) on all correspondence. If additional information is required, please call RéAnn Myers at 602-417-9413.



Lucas Lucero
Deputy State Director
Lands, Minerals and Energy Division

Enclosure



United States Department of the Interior



BUREAU OF LAND MANAGEMENT

Arizona State Office

One North Central Avenue, Suite 800

Phoenix, Arizona 85004-4427

www.blm.gov/az/

JAN 13 2016

In Reply Refer To:

3800 (9200) RE

AMC423150

CERTIFIED MAIL - RETURN RECEIPT REQUESTED No. 7015 1520 0001 7910 5251

DECISION

THOMAS LANDAKER : This decision affects those claims shown
PO BOX 396 : in the block below.
DEXTER, OR 97431-0396 :

AMC423155
GOLD ROCK #2

MINING CLAIMS DECLARED FORFEIT

The mining claims listed above have been declared forfeit as of September 1, 2015, for failure to timely file the required maintenance fee payment or small miner's maintenance fee waiver (waiver).

Claimants are required to pay an annual non-refundable maintenance fee of \$155 per 20 acres or portion thereof, or submit a waiver, on or before September 1 of each year. These requirements were established by 30 U.S.C. 28f-1, as amended, and 43 CFR 3834 and 3835.

Our records do not show receipt of a maintenance fee payment or small miner waiver filed on or before the due date. Therefore, the claims listed above are forfeit.

Reclamation Requirements

This decision does not relieve you of the liability for reclamation of all areas disturbed by your activities on lands covered by the subject mining claim(s) and/or site(s). After you complete the reclamation, you must notify the authorized officer of the appropriate surface managing agency so that the authorized officer may conduct a final site inspection and determine whether you may be released from liability. If you fail to reclaim the land to the satisfaction of the authorized officer, the surface management agency may cite you for noncompliance under its surface management regulations. For land administered by the Bureau of Land Management (BLM), if you fail to

reclaim the land to the satisfaction of the authorized officer as required in 43 CFR Subpart 3809, BLM will issue an order of noncompliance under 43 CFR 3809.601(a). If you fail to comply with the non-compliance order, BLM may take further action under 43 CFR 3809.604. Failure to conduct reclamation is a prohibited act that may subject you to criminal penalties. See 43 CFR 3809.605(h) and 43 CFR 3809.700.

Appeal Procedures

This decision may be appealed to the Interior Board of Land Appeals, Office of the Secretary, in accordance with the regulations contained in 43 CFR, Part 4, and the enclosed Form 1842-1. If an appeal is taken, your notice of appeal must be filed in this office (at the above address) within 30 days from receipt of this decision. The appellant has the burden of showing that the decision appealed from is in error.


If you wish to file a petition pursuant to regulation 43 CFR 4.21 (58 FR 4939, January 19, 1993) for a stay of the effectiveness of this decision during the time that your appeal is being reviewed by the Board, the petition for a stay must accompany your notice of appeal. A petition for a stay is required to show sufficient justification based on the standards listed below. Copies of the notice of appeal and petition for a stay **must** also be submitted to each party named in this decision and to the Interior Board of Land Appeals and to the appropriate Office of the Solicitor (see 43 CFR 4.413) at the same time the original documents are filed with this office. If you request a stay, you have the burden of proof to demonstrate that a stay should be granted.

Standards for Obtaining a Stay

Except as otherwise provided by law or other pertinent regulation, a petition for a stay of a decision pending appeal shall show sufficient justification based on the following standards:

- (1) The relative harm to the parties if the stay is granted or denied,
- (2) The likelihood of the appellant's success on the merits,
- (3) The likelihood of immediate and irreparable harm if the stay is not granted, and
- (4) Whether the public interest favors granting the stay.

Please include your AMC serial number(s) on all correspondence. If additional information is required, please call Rod Ebert at 602-417-9397.



Rebecca Heick
Deputy State Director
Lands, Minerals and Energy Division

Enclosure(s)



USPS Tracking®



[Customer Service >](#)
Have questions? We're here to help.



[Get Easy Tracking Updates >](#)
Sign up for My USPS.

Tracking Number: **70151520000179105251**

Product & Tracking Information

Postal Product:

Features:
Certified Mail™

DATE & TIME	STATUS OF ITEM	LOCATION
February 2, 2016 , 6:34 pm	Departed USPS Facility	PORTLAND, OR 97208
Your item departed our USPS facility in PORTLAND, OR 97208 on February 2, 2016 at 6:34 pm. The item is currently in transit to the destination.		
January 30, 2016 , 1:59 pm	Arrived at USPS Facility	PORTLAND, OR 97208
January 25, 2016 , 2:13 pm	Moved, Left no Address	DEXTER, OR 97431
January 18, 2016 , 11:04 am	Available for Pickup	DEXTER, OR 97431
January 18, 2016 , 4:46 am	Departed USPS Facility	EUGENE, OR 97401
January 17, 2016 , 4:40 pm	Arrived at USPS Facility	EUGENE, OR 97401
January 17, 2016 , 11:59 am	Arrived at USPS Facility	PORTLAND, OR 97220
January 16, 2016 , 8:26 am	Departed USPS Facility	PHOENIX, AZ 85026
January 15, 2016 , 6:47 pm	Arrived at USPS Facility	PHOENIX, AZ 85026

Available Actions

[Text Updates](#)

[Email Updates](#)

Track Another Package

Tracking (or receipt) number

70151520000179105251

[Track It](#)

Manage Incoming Packages

Track all your packages from a dashboard.
No tracking numbers necessary.



[Sign up for My USPS >](#)

HELPFUL LINKS

- [Contact Us](#)
- [Site Index](#)
- [FAQs](#)

ON ABOUT.USPS.COM

- [About USPS Home](#)
- [Newsroom](#)
- [USPS Service Updates](#)
- [Forms & Publications](#)
- [Government Services](#)
- [Careers](#)

OTHER USPS SITES

- [Business Customer Gateway](#)
- [Postal Inspectors](#)
- [Inspector General](#)
- [Postal Explorer](#)
- [National Postal Museum](#)
- [Resources for Developers](#)

LEGAL INFORMATION

- [Privacy Policy](#)
- [Terms of Use](#)
- [FOIA](#)
- [No FEAR Act EEO Data](#)

CERTIFIED MAIL®

**UNITED STATES
DEPARTMENT OF THE INTERIOR**

Bureau of Land Management
Arizona State Office
1 North Central Avenue, Suite 800
Phoenix, Arizona 85004

Official Business
Penalty for Private Use, \$300



7015 1520 0001 7910 5251

neopost[®]

01/14/2016

US POSTAGE

FIRST-CLASS MAIL

\$06.95⁵

US OFFICIAL MAIL
\$300 Penalty
For Private Use

ZIP 85004

041L11101433



RECEIVED
BLM AZ STATE OFFICE

2016 FEB -5 P 3:09

PHOENIX, ARIZONA

WTK

THOMAS LANDAKER
PO BOX 396
DEXTER, OR 97431-0396

*ADDRESS VERIFIED
02/08/16 RAN*

1/18/16

NIXIE 970 FE 1 0001/30/16

RETURN TO SENDER
NOT DELIVERABLE AS ADDRESSED
UNABLE TO FORWARD

9743103960001
850044427000
BC: 85004442700 *1179-04594-15-37

PLACE STICKER AT TOP OF ENVELOPE TO THE RIGHT
OF THE RETURN ADDRESS, FOLD AT DOTTED LINE

SENDER: COMPLETE THIS SECTION

- Complete items 1, 2, and 3.
- Print your name and address on the reverse so that we can return the card to you.
- Attach this card to the back of the mailpiece, or on the front if space permits.

1. Article Addressed to:

THOMAS LANDAKER
 PO BOX 396
 DEXTER, OR 97431-0396
 920/RE/AMC423150



9590 9402 1212 5246 1567 62

2. Article Number (Transfer from service label)

7015 1520 0001 7910 5251

COMPLETE THIS SECTION ON DELIVERY

A. Signature

X

- Agent
- Addressee

B. Received by (Printed Name)

C. Date of Delivery

D. Is delivery address different from item 1? Yes
 If YES, enter delivery address below: No

3. Service Type

- Adult Signature
- Adult Signature Restricted Delivery
- Certified Mail®
- Certified Mail Restricted Delivery
- Collect on Delivery
- Collect on Delivery Restricted Delivery
- Priority Mail Express®
- Registered Mail™
- Registered Mail Restricted Delivery
- Return Receipt for Merchandise
- Signature Confirmation™
- Signature Confirmation Restricted Delivery

(over \$500)



United States Department of the Interior

BUREAU OF LAND MANAGEMENT

Arizona State Office

One North Central Avenue, Suite 800

Phoenix, Arizona 85004-4427

www.blm.gov/az/

JUN 15 2015



In Reply Refer To:

3800 (9310) RE

AMC423140, AMC423150

CERTIFIED MAIL - RETURN RECEIPT REQUESTED 7014 0150 0000 5453 0283

DECISION

JACK TUCKER

PO BOX 265

WICKENBURG, AZ 85358-0265

AMC423140, AMC423141, AMC423150, AMC423151

LITTLE PICKER, LITTLE PICKER #2, GOLD NUGGET, GOLD NUGGET #2

MINING CLAIMS DECLARED FORFEITED

The four mining claims listed above are hereby declared forfeited for failure to pay the 2014 maintenance fee within the required timeframe.

In accordance with 43 CFR 3835.20, you received a notice dated January 23, 2014, requiring that the 2014 maintenance fees be paid for the 4 claims listed above by September 1, 2014. The payment of the 2014 maintenance fees was required because the 2014 small miner waiver the claims were under was cancelled. The cancellation occurred because during the 2014 assessment year Jack and Lisa Tucker acquired new mining claims, increasing the number of claims they hold to over 10. Jack and Lisa Tucker, as a married couple, then became ineligible for the small miner waiver and the waiver was cancelled. The payment of the 2014 maintenance fee was not received by September 1, 2014, as required. The claims are therefore declared forfeited.

Reclamation Requirements

This decision does not relieve you of the liability for reclamation of all areas disturbed by your activities on lands covered by the subject mining claim(s) and/or site(s). After you complete the reclamation, you must notify the authorized officer of the appropriate surface managing agency so that the authorized officer may conduct a final site inspection and determine whether you may be released from liability. If you fail to reclaim the land to the satisfaction of the authorized officer, the surface management agency may cite you for noncompliance under its surface management regulations.


For land administered by the BLM, if you fail to reclaim the land to the satisfaction of the authorized officer as required in 43 CFR Subpart 3809, the BLM will issue an order of noncompliance under

UNITED STATES POSTAL SERVICE

AZ 852

24 JUN '15


PM 5 L



First-Class Mail
Postage & Fees Paid
USPS
Permit No. G-10

- Sender: Please print your name, address, and ZIP+4® in this box•

UNITED STATES
DEPARTMENT OF THE INTERIOR
Bureau of Land Management
Arizona State Office
One N. Central Avenue, Suite 800
Phoenix, AZ 85004-4427



SENDER: COMPLETE THIS SECTION

- Complete items 1, 2, and 3. Also complete item 4 if Restricted Delivery is desired.
- Print your name and address on the reverse so that we can return the card to you.
- Attach this card to the back of the mailpiece, or on the front if space permits.

1. Article Addressed to:

JACK TUCKER
 PO BOX 265
 WICKENBURG AZ 85358-0265
 9310/RE/AMC423140/423150

2. Article Number
 (Transfer from service label)

7014 0150 0000 5453 0283

COMPLETE THIS SECTION ON DELIVERY

A. Signature

Asa Tucker

- Agent
 Addressee

B. Received by (Printed Name)

ASA TUCKER
 PHOENIX, ARIZONA

C. Date of Delivery

6/24/11

D. Is delivery address different from item 1? YesIf YES, enter delivery address below: No

2015 JUN 26 P 2:45

PHOENIX, ARIZONA

3. Service Type

- Certified Mail® Priority Mail Express™
 Registered Return Receipt for Merchandise
 Insured Mail Collect on Delivery

4. Restricted Delivery? (Extra Fee)

 Yes

43 CFR 3809.601(a). If you fail to comply with the noncompliance order, the BLM may take further action under 43 CFR 3809.604. Failure to conduct reclamation is a prohibited act that may subject you to criminal penalties. (See 43 CFR 3809.605(h) and 43 CFR 3809.700)

Appeal Procedures

This decision may be appealed to the Interior Board of Land Appeals (IBLA), Office of the Secretary, in accordance with the regulations contained in 43 CFR Part 4, and the enclosed Form 1842-1. If an appeal is taken, your notice of appeal must be filed in this office (at the above address) within 30 days from receipt of this decision. The appellant has the burden of showing that the decision appealed from is in error.

If you wish to file a petition pursuant to regulation 43 CFR 4.21 (58 FR 4939, January 19, 1993) for a stay of the effectiveness of this decision during the time that your appeal is being reviewed by the Board, the petition for a stay must accompany your notice of appeal. A petition for a stay is required to show sufficient justification based on the standards listed below. Copies of the notice of appeal and petition for a stay must also be submitted to each party named in this decision and to the IBLA and to the appropriate Office of the Solicitor (see 43 CFR 4.413) at the same time the original documents are filed with this office. If you request a stay, you have the burden of proof to demonstrate that a stay should be granted.

Standards for Obtaining a Stay

Except as otherwise provided by law or other pertinent regulation, a petition for a stay of a decision pending appeal shall show sufficient justification based on the following standards:

- (1) The relative harm to the parties if the stay is granted or denied,
- (2) The likelihood of the appellant's success on the merits,
- (3) The likelihood of immediate and irreparable harm if the stay is not granted, and
- (4) Whether the public interest favors granting the stay.

Please include your AMC serial number(s) on all correspondence. If additional information is required, please contact Rod Ebert at 602-417-9397.

Sincerely,



Rebecca Heick
Acting Deputy State Director
Lands and Minerals Division

Enclosure



United States Department of the Interior

BUREAU OF LAND MANAGEMENT

Arizona State Office

One North Central Avenue, Suite 800

Phoenix, Arizona 85004-4427

www.blm.gov/az/



MAR 30 2015

In Reply Refer To:
3800 (9310) RM
AMC423150

CERTIFIED MAIL - RETURN RECEIPT REQUESTED No. 7014 0150 0000 5453 6247

DECISION

STEVEN L TOBEY : The block below contains a list of the claims
1695 E DANIELLA DR : affected.
SAN TAN VALLEY, AZ 85140-4087 :

AMC423159
OUT BACK #4

MINING CLAIMS DECLARED FORFEIT

The mining claims listed above have been declared forfeit for failure to file the required affidavit of labor for the 2014 assessment year.

A small miner's maintenance fee waiver certification was filed for these claims for the 2014 assessment year, which began on September 1, 2013, and ended September 1, 2014. Therefore, pursuant to regulations found at 43 CFR 3835.16 and 3835.31, an affidavit of labor must have been filed for the 2014 assessment year on or before December 30, 2014, along with a \$10 processing fee per claim. Failure to timely file this affidavit and fee constitutes a forfeiture of the claims (43 CFR 3835.91).

Although the maintenance fees were paid for the claims for the 2015 assessment year this does not relieve the requirement to file the affidavit of labor for the 2014 assessment year, (for the time period covered by the waiver), which was due on or before December 30, 2014.

Our records do not show receipt of a 2014 affidavit of labor for the mining claims listed above, and therefore the claims are declared forfeit.

Reclamation Requirements

You are required to reclaim all areas disturbed by your activities on lands encompassed by your mining claim(s) and/or site(s). After you complete the reclamation, you must notify the authorized officer of the appropriate surface managing agency so that the authorized officer may conduct a final site inspection and determine whether you may be released from liability. If you fail to reclaim the land to the satisfaction of the authorized officer, the surface management agency may cite you for noncompliance under its surface management regulations.

SENDER: COMPLETE THIS SECTION

- Complete items 1, 2, and 3. Also complete item 4 if Restricted Delivery is desired.
- Print your name and address on the reverse so that we can return the card to you.
- Attach this card to the back of the mailpiece, or on the front if space permits.

1. Article Addressed to:

STEVEN L TOBEY
 1695 E DANIELLA DR
 SAN TAN VALLEY AZ 85140-4087

9310/ADJ/RM/AMC423150

2. Article Number

(Transfer from service label)

7014 0150 0000 5453 6247

COMPLETE THIS SECTION ON DELIVERY

A. Signature

X 

 Agent

 Addressee

B. Received by (Printed Name)

STEVEN L TOBEY

C. Date of Delivery

4/6

D. Is delivery address different from item 1? Yes

If YES, enter delivery address below:

 No

2015 APR -8 P 3:14

PHOENIX, ARIZONA

3. Service Type

 Certified Mail®

 Priority Mail Express™

 Registered

 Return Receipt for Merchandise

 Insured Mail

 Collect on Delivery

4. Restricted Delivery? (Extra Fee)

 Yes

PHOENIX
UNITED STATES POSTAL SERVICE

06 APR '15

PM 4 L




First-Class Mail
Postage & Fees Paid
USPS
Permit No. G-10

- Sender: Please print your name, address, and ZIP+4® in this box•

UNITED STATES
DEPARTMENT OF THE INTERIOR
Bureau of Land Management
Arizona State Office
One N. Central Avenue, Suite 800
Phoenix, AZ 85004-4427

4442700



U.S. Postal Service™

CERTIFIED MAIL™ RECEIPT

(Domestic Mail Only; No Insurance Coverage Provided)

For delivery information visit our website at www.usps.com®

OFFICIAL USE

Postage	\$	RECEIVED PHOENIX OFFICE 2015 MAR 31 P 1:06 PHOENIX, ARIZONA
Certified Fee		
Return Receipt Fee (Endorsement Required)		
Restricted Delivery Fee (Endorsement Required)		
Total Postage & Fees	\$ 6.69	

STEVEN L TOBEY

1695 E DANIELLA DR

SAN TAN VALLEY AZ 85140-4087

9310/ADJ/RM/AMC423150

Sent To

Street, Apt. No.;
or PO Box No.

City, State, ZIP+4

7014 0150 0000 5453 6247

Certified Mail Provides:

- A mailing receipt
- A unique identifier for your mailpiece
- A record of delivery kept by the Postal Service for two years

Important Reminders:

- Certified Mail may ONLY be combined with First-Class Mail® or Priority Mail®.
- Certified Mail is *not* available for any class of international mail.
- NO INSURANCE COVERAGE IS PROVIDED with Certified Mail. For valuables, please consider Insured or Registered Mail.
- For an additional fee, a *Return Receipt* may be requested to provide proof of delivery. To obtain Return Receipt service, please complete and attach a Return Receipt (PS Form 3811) to the article and add applicable postage to cover the fee. Endorse mailpiece "Return Receipt Requested". To receive a fee waiver for a duplicate return receipt, a USPS® postmark on your Certified Mail receipt is required.
- For an additional fee, delivery may be restricted to the addressee or addressee's authorized agent. Advise the clerk or mark the mailpiece with the endorsement "*Restricted Delivery*".
- If a postmark on the Certified Mail receipt is desired, please present the article at the post office for postmarking. If a postmark on the Certified Mail receipt is not needed, detach and affix label with postage and mail.

IMPORTANT: Save this receipt and present it when making an inquiry.

For lands administered by the Bureau of Land Management (BLM), if you fail to reclaim the lands to the satisfaction of the authorized officer as required in 43 CFR Subpart 3809, BLM will issue an order of noncompliance under 43 CFR 3809.601(a). If you fail to comply with the noncompliance order, BLM may take further action under 43 CFR 3809.604. Failure to conduct reclamation is a prohibited act that may subject you to criminal penalties. See 43 CFR 3809.605(h) and 43 CFR 3809.700.

Appeal Procedures

This decision may be appealed to the Interior Board of Land Appeals, Office of the Secretary, in accordance with the regulations contained in 43 CFR, Part 4, and the enclosed Form 1842-1. If an appeal is taken, your notice of appeal must be filed in this office (at the above address) within 30 days from receipt of this decision. The appellant has the burden of showing that the decision appealed from is in error.

If you wish to file a petition pursuant to regulation 43 CFR 4.21 (58 FR 4939, January 19, 1993) for a stay of the effectiveness of this decision during the time that your appeal is being reviewed by the Board, the petition for a stay must accompany your notice of appeal. A petition for a stay is required to show sufficient justification based on the standards listed below. Copies of the notice of appeal and petition for a stay must also be submitted to each party named in this decision and to the Interior Board of Land Appeals and to the appropriate Office of the Solicitor (see 43 CFR 4.413) at the same time the original documents are filed with this office. If you request a stay, you have the burden of proof to demonstrate that a stay should be granted.

Standards for Obtaining a Stay

Except as otherwise provided by law or other pertinent regulation, a petition for a stay of a decision pending appeal shall show sufficient justification based on the following standards:

- (1) The relative harm to the parties if the stay is granted or denied,
- (2) The likelihood of the appellant's success on the merits,
- (3) The likelihood of immediate and irreparable harm if the stay is not granted, and
- (4) Whether the public interest favors granting the stay.

Please include your AMC serial number(s) on all correspondence. If additional information is required, please call RéAnn Myers at 602-417-9413.

Sincerely,



Rebecca Heick
Acting Deputy State Director
Lands and Minerals Division

Enclosure



United States Department of the Interior

BUREAU OF LAND MANAGEMENT

Arizona State Office

One North Central Avenue, Suite 800

Phoenix, Arizona 85004-4427

www.blm.gov/az/



MAR 30 2015

In Reply Refer To:
3800 (9310) RM
AMC423150

CERTIFIED MAIL - RETURN RECEIPT REQUESTED No. 7014 0150 0000 5453 6230

DECISION

CHRIS SLAWINSKI
2213 N ASHBROOK
MESA, AZ 85213-2225

: The block below contains a list of the claims
: affected.
:

AMC423152, AMC423153
GOLDPLACER #3, GOLDPLACER #4

MINING CLAIMS DECLARED FORFEIT

The mining claims listed above have been declared forfeit for failure to file the required affidavit of labor for the 2014 assessment year.

A small miner's maintenance fee waiver certification was filed for these claims for the 2014 assessment year, which began on September 1, 2013, and ended September 1, 2014. Therefore, pursuant to regulations found at 43 CFR 3835.16 and 3835.31, an affidavit of labor must have been filed for the 2014 assessment year on or before December 30, 2014, along with a \$10 processing fee per claim. Failure to timely file this affidavit and fee constitutes a forfeiture of the claims (43 CFR 3835.91).

Although the maintenance fees were paid for the claims for the 2015 assessment year this does not relieve the requirement to file the affidavit of labor for the 2014 assessment year, (for the time period covered by the waiver), which was due on or before December 30, 2014.

Our records do not show receipt of a 2014 affidavit of labor for the mining claims listed above, and therefore the claims are declared forfeit.

Reclamation Requirements

You are required to reclaim all areas disturbed by your activities on lands encompassed by your mining claim(s) and/or site(s). After you complete the reclamation, you must notify the authorized officer of the appropriate surface managing agency so that the authorized officer may conduct a final site inspection and determine whether you may be released from liability. If you fail to reclaim the land to the satisfaction of the authorized officer, the surface management agency may cite you for noncompliance under its surface management regulations.

SENDER: COMPLETE THIS SECTION

- Complete items 1, 2, and 3. Also complete item 4 if Restricted Delivery is desired.
- Print your name and address on the reverse so that we can return the card to you.
- Attach this card to the back of the mailpiece, or on the front if space permits.

1. Article Addressed to:

CHRIS SLAWINSKI
2213 N ASHBROOK
MESA AZ 85213-2225

9310/ADJ/RM/AMC423150

2. Article Number

*(Transfer from service label)***COMPLETE THIS SECTION ON DELIVERY**

A. Signature

X *Chris Slawinski* Agent AddresseeB. Received by *(Printed Name)**CHRIS SLAWINSKI*

C. Date of Delivery

*4/03/15*D. Is delivery address different from item 1? Yes

If YES, enter delivery address below:

 No*2015 APR -6 P 1:20**PHOENIX, ARIZONA*

3. Service Type

 Certified Mail® Priority Mail Express™ Registered Return Receipt for Merchandise Insured Mail Collect on Delivery4. Restricted Delivery? *(Extra Fee)* Yes

7014 0150 0000 5453 6230

UNITED STATES POSTAL SERVICE

AZ 852

03 APR '15


PM 4 L



First-Class Mail
Postage & Fees Paid
USPS
Permit No. G-10

- Sender: Please print your name, address, and ZIP+4® in this box•

UNITED STATES
DEPARTMENT OF THE INTERIOR
Bureau of Land Management
Arizona State Office
One N. Central Avenue, Suite 800
Phoenix, AZ 85004-4427



U.S. Postal Service™

CERTIFIED MAIL™ RECEIPT

(Domestic Mail Only; No Insurance Coverage Provided)

For delivery information visit our website at www.usps.com®

OFFICIAL USE

Postage	\$	RECEIVED DELIVERY OFFICE 2015 MAR 31 P 1:06 PHOENIX, ARIZONA
Certified Fee		
Return Receipt Fee (Endorsement Required)		
Restricted Delivery Fee (Endorsement Required)		
Total Postage & Fees	\$ 6.69	

Sent To

Street, Apt. No.;
or PO Box No.

City, State, ZIP+4

CHRIS SLAWINSKI
2213 N ASHBROOK
MESA AZ 85213-2225

9310/ADJ/RM/AMC423150

PS Form 3800, Au

7014 0150 0000 5455 0000 0510 4102 0629 5545

Certified Mail Provides:

- A mailing receipt
- A unique identifier for your mailpiece
- A record of delivery kept by the Postal Service for two years

Important Reminders:

- Certified Mail may **ONLY** be combined with First-Class Mail® or Priority Mail®.
- Certified Mail is *not* available for any class of international mail.
- **NO INSURANCE COVERAGE IS PROVIDED** with Certified Mail. For valuables, please consider Insured or Registered Mail.
- For an additional fee, a *Return Receipt* may be requested to provide proof of delivery. To obtain Return Receipt service, please complete and attach a Return Receipt (PS Form 3811) to the article and add applicable postage to cover the fee. Endorse mailpiece "Return Receipt Requested". To receive a fee waiver for a duplicate return receipt, a USPS® postmark on your Certified Mail receipt is required.
- For an additional fee, delivery may be restricted to the addressee or addressee's authorized agent. Advise the clerk or mark the mailpiece with the endorsement "*Restricted Delivery*".
- If a postmark on the Certified Mail receipt is desired, please present the article at the post office for postmarking. If a postmark on the Certified Mail receipt is not needed, detach and affix label with postage and mail.

IMPORTANT: Save this receipt and present it when making an inquiry.

For lands administered by the Bureau of Land Management (BLM), if you fail to reclaim the lands to the satisfaction of the authorized officer as required in 43 CFR Subpart 3809, BLM will issue an order of noncompliance under 43 CFR 3809.601(a). If you fail to comply with the noncompliance order, BLM may take further action under 43 CFR 3809.604. Failure to conduct reclamation is a prohibited act that may subject you to criminal penalties. See 43 CFR 3809.605(h) and 43 CFR 3809.700.

Appeal Procedures

This decision may be appealed to the Interior Board of Land Appeals, Office of the Secretary, in accordance with the regulations contained in 43 CFR, Part 4, and the enclosed Form 1842-1. If an appeal is taken, your notice of appeal must be filed in this office (at the above address) within 30 days from receipt of this decision. The appellant has the burden of showing that the decision appealed from is in error.

If you wish to file a petition pursuant to regulation 43 CFR 4.21 (58 FR 4939, January 19, 1993) for a stay of the effectiveness of this decision during the time that your appeal is being reviewed by the Board, the petition for a stay must accompany your notice of appeal. A petition for a stay is required to show sufficient justification based on the standards listed below. Copies of the notice of appeal and petition for a stay must also be submitted to each party named in this decision and to the Interior Board of Land Appeals and to the appropriate Office of the Solicitor (see 43 CFR 4.413) at the same time the original documents are filed with this office. If you request a stay, you have the burden of proof to demonstrate that a stay should be granted.

Standards for Obtaining a Stay

Except as otherwise provided by law or other pertinent regulation, a petition for a stay of a decision pending appeal shall show sufficient justification based on the following standards:

- (1) The relative harm to the parties if the stay is granted or denied,
- (2) The likelihood of the appellant's success on the merits,
- (3) The likelihood of immediate and irreparable harm if the stay is not granted, and
- (4) Whether the public interest favors granting the stay.

Please include your AMC serial number(s) on all correspondence. If additional information is required, please call RéAnn Myers at 602-417-9413.

Sincerely,



Rebecca Heick
Acting Deputy State Director
Lands and Minerals Division

Enclosure

In Reply Refer To:
3800 (9310) RE
AMC423150, AMC425557

CERTIFIED MAIL - RETURN RECEIPT REQUESTED No. 7014 2870 0000 7991 7558

DECISION

JASON BROWN	:	This decision affects those claims shown
16 KEVIN DALE PL	:	in the block below.
JACKSON, NJ 08527-4336	:	

AMC423150, AMC425557
GOLD NUGGET, GOLDEN CITY

DECISION VACATED

The decision of November 13, 2014, is hereby vacated.

Upon further investigation, our records show a notice issued January 23, 2014, has not been resolved. The resolution of the notice of January 23, 2014, could have an effect on the situation that resulted in the decision of November 13, 2014. Our records have been updated to show the claims in a current status. The notice of January 23, 2014, will be reissued to all of the claim owners except the owners previously notified, Jack and Lisa Tucker.

Please include your AMC serial number(s) on all correspondence. If additional information is required, contact Rod Ebert at 602-417-9397.

Sincerely,

Rebecca Heick
Acting Deputy State Director
Lands and Minerals Division

In Reply Refer To:
3800 (9310) RE
AMC423150

CERTIFIED MAIL - RETURN RECEIPT REQUESTED No. 7014 2870 0000 7991 7558

DECISION

ADAM BROWN : This decision affects those claims shown
16 KEVIN DALE PL : in the block below.
JACKSON, NJ 08527-4336 :

AMC423150
GOLD NUGGET

DECISION VACATED

The decision of November 13, 2014, is hereby vacated.

Upon further investigation, our records show a notice issued January 23, 2014, has not been resolved. The resolution of the notice of January 23, 2014, could have an effect on the situation that resulted in the decision of November 13, 2014. Our records have been updated to show the claims in a current status. The notice of January 23, 2014, will be reissued to all of the claim owners except the owners previously notified, Jack and Lisa Tucker.

Please include your AMC serial number(s) on all correspondence. If additional information is required, contact Rod Ebert at 602-417-9397.

Sincerely,

Rebecca Heick
Acting Deputy State Director
Lands and Minerals Division

In Reply Refer To:
3800 (9310) RE
AMC423150

CERTIFIED MAIL - RETURN RECEIPT REQUESTED No. 7014 2870 0000 7991 7558

DECISION

SAMANTHA BROWN : This decision affects those claims shown
16 KEVIN DALE PL : in the block below.
JACKSON, NJ 08527-4336 :

AMC423150
GOLD NUGGET

DECISION VACATED

The decision of November 13, 2014, is hereby vacated.

Upon further investigation, our records show a notice issued January 23, 2014, has not been resolved. The resolution of the notice of January 23, 2014, could have an effect on the situation that resulted in the decision of November 13, 2014. Our records have been updated to show the claims in a current status. The notice of January 23, 2014, will be reissued to all of the claim owners except the owners previously notified, Jack and Lisa Tucker.

Please include your AMC serial number(s) on all correspondence. If additional information is required, contact Rod Ebert at 602-417-9397.

Sincerely,

Rebecca Heick
Acting Deputy State Director
Lands and Minerals Division

SENDER: COMPLETE THIS SECTION

- Complete items 1, 2, and 3. Also complete item 4 if Restricted Delivery is desired.
- Print your name and address on the reverse so that we can return the card to you.
- Attach this card to the back of the mailpiece, or on the front if space permits.

1. Article Addressed to:

ADAM, JASON & SAMANTHA
BROWN
16 KEVIN DALE PL
JACKSON NJ 08527-4336
9310/RE/AMC423150/425557

2. Article Number

(Transfer from service label)

PS Form 3811, July 2013

COMPLETE THIS SECTION ON DELIVERY

A. Signature

X

 Agent AddresseeB. Received by *(Printed Name)*

C. Date of Delivery

2/17/15

D. Is delivery address different from item 1? YesIf YES, enter delivery address below: No

2015 FEB 24 P 2: 58

PHOENIX, ARIZONA


3. Service Type

 Certified Mail® Priority Mail Express™ Registered Return Receipt for Merchandise Insured Mail Collect on Delivery4. Restricted Delivery? *(Extra Fee)* Yes

7014 2870 0000 7991 7558

Domestic Return Receipt


UNITED STATES POSTAL SERVICE



First Class Mail
Postage & Fees Paid
USPS
Permit No. G-10

• Sender: Please print your name, address, and ZIP+4® in this box•

U.S. DEPARTMENT OF THE INTERIOR
BUREAU OF LAND MANAGEMENT
ARIZONA STATE OFFICE
ONE NORTH CENTRAL AVENUE, SUITE 800
PHOENIX, AZ 85004-4427





United States Department of the Interior



BUREAU OF LAND MANAGEMENT

Arizona State Office

One North Central Avenue, Suite 800

Phoenix, Arizona 85004-4427

www.blm.gov/az/

FEB 09 2015

In Reply Refer To:

3809 (9310) RE

AMC423150

CERTIFIED MAIL – RETURN RECEIPT REQUESTED No. 7014 2870 0000 7991 7558

NOTICE

ADAM BROWN

JASON BROWN

SAMANTHA BROWN

16 KEVIN DALE PL

JACKSON, NJ 08527-4336

:
:
:

This Notice Affects Those Claims
Shown in the Block Below.

AMC423150

GOLD NUGGET

2014 Maintenance Fees Due on Claims under a Waiver

A Maintenance Fee Waiver Certification (small miner waiver) was filed for the 2014 assessment year for the mining claims listed above. In accordance with 43 CFR 3835.1, to qualify for a small miner waiver you and all related parties must hold no more than a total of 10 mining claims or sites nationwide. Since the commencement of the 2014 assessment year, the owner(s) of these mining claims had acquired and owned in excess of 10 mining claims nationwide, which means they no longer qualified for the small miner waiver.

Jack and Lisa Tucker are a married couple who own a total of 11 claims. In accordance with 43 Code of Federal Regulations (CFR) 3835.1(b), to qualify for a small miner waiver, you and all related parties must hold or control no more than a total of 10 mining claims or sites nationwide.

As defined by 43 CFR 3830.5, "related party means: a) the spouse and dependent children of the claimant as defined in section 152 of the Internal Revenue Code of 1986 [26 U.S.C. section 152]...". Jack Tucker has 9 mining claims in his name, AMC423140 - AMC423141, AMC423150 - AMC423151, AMC425522 - AMC425525, and AMC425527. Lisa Tucker has 2 claims in her name, AMC425514 and AMC425940.

Therefore, in accordance with 43 CFR 3835.20, and *Randi Rovetto, Et Al.*, 177 IBLA 257, the waiver is immediately cancelled and the 2014 Maintenance Fees of \$155 per claim per 20 acres or portion thereof, are due on the claims listed above. The Bureau of Land Management (BLM) must receive the maintenance fee for these mining claims within 30 days of the date that the certified letter was signed. If we do not receive the fee, the claims will be forfeited and closed.

When paying the fees please specify that the 2014 assessment year is being paid so we can apply the fees accurately to the claims. Please also include an explanation as to why the fees for the assessment year that has already ended are being paid; e.g., the claim owner no longer qualified for a small miner waiver.

If additional information is required, please contact Rod Ebert at 602-417-9397. Please include your AMC serial numbers on all correspondence.

Sincerely,

A handwritten signature in cursive script that reads "Rebecca Heick".

Rebecca Heick
Acting Deputy State Director
Lands and Minerals Division



United States Department of the Interior



BUREAU OF LAND MANAGEMENT

Arizona State Office

One North Central Avenue, Suite 800

Phoenix, Arizona 85004-4427

www.blm.gov/az/

NOV 28 2014

In Reply Refer To:

3800 (9310) RM

AMC423150

CERTIFIED MAIL - RETURN RECEIPT REQUESTED No. 7014 0150 0000 5423 0206

DECISION

BRUCE MOLYNEUX : This decision affects those claims shown
514 S C ST : in the block below.
OSKALOOSA, IA 52577 :

AMC423161
WEAVERS GOLD #2

MINING CLAIMS DECLARED FORFEIT

The mining claims listed above have been declared forfeit as of September 1, 2014, for failure to timely file the required maintenance fee payment or small miner's maintenance fee waiver (waiver).

Claimants are required to pay an annual non-refundable maintenance fee of \$155 per 20 acres or portion thereof, or submit a waiver, on or before September 1 of each year. In accordance with 43 Code of Federal Regulations (CFR) 1822.14, because September 1, 2014, fell on a holiday, the payment was due the next business day, September 2, 2014. These requirements were established by 30 U.S.C. 28f-1, as amended, and 43 CFR 3834 and 3835.

Our records do not show receipt of a maintenance fee payment or small miner waiver filed on or before the due date. Therefore, the claims listed above are forfeit.

Reclamation Requirements

This decision does not relieve you of the liability for reclamation of all areas disturbed by your activities on lands covered by the subject mining claim(s) and/or site(s). After you complete the reclamation, you must notify the authorized officer of the appropriate surface managing agency so that the authorized officer may conduct a final site inspection and determine whether you may be released from liability. If you fail to reclaim the land to the satisfaction of the authorized officer, the surface management agency may cite you for noncompliance under its surface management

regulations. For land administered by the Bureau of Land Management (BLM), if you fail to reclaim the land to the satisfaction of the authorized officer as required in 43 CFR Subpart 3809, BLM will issue an order of noncompliance under 43 CFR 3809.601(a). If you fail to comply with the non-compliance order, BLM may take further action under 43 CFR 3809.604. Failure to conduct reclamation is a prohibited act that may subject you to criminal penalties. See 43 CFR 3809.605(h) and 43 CFR 3809.700.

Appeal Procedures

This decision may be appealed to the Interior Board of Land Appeals, Office of the Secretary, in accordance with the regulations contained in 43 CFR, Part 4, and the enclosed Form 1842-1. If an appeal is taken, your notice of appeal must be filed in this office (at the above address) within 30 days from receipt of this decision. The appellant has the burden of showing that the decision appealed from is in error.

If you wish to file a petition pursuant to regulation 43 CFR 4.21 (58 FR 4939, January 19, 1993) for a stay of the effectiveness of this decision during the time that your appeal is being reviewed by the Board, the petition for a stay must accompany your notice of appeal. A petition for a stay is required to show sufficient justification based on the standards listed below. Copies of the notice of appeal and petition for a stay **must** also be submitted to each party named in this decision and to the Interior Board of Land Appeals and to the appropriate Office of the Solicitor (see 43 CFR 4.413) at the same time the original documents are filed with this office. If you request a stay, you have the burden of proof to demonstrate that a stay should be granted.

Standards for Obtaining a Stay

Except as otherwise provided by law or other pertinent regulation, a petition for a stay of a decision pending appeal shall show sufficient justification based on the following standards:

- (1) The relative harm to the parties if the stay is granted or denied,
- (2) The likelihood of the appellant's success on the merits,
- (3) The likelihood of immediate and irreparable harm if the stay is not granted, and
- (4) Whether the public interest favors granting the stay.

Please include your AMC serial number(s) on all correspondence. If additional information is required, please call RéAnn Myers at 602-417-9413.

Sincerely,



Rebecca Heick
Acting Deputy State Director
Division of Lands and Minerals

Enclosure(s)

CERTIFIED MAIL™

**UNITED STATES
DEPARTMENT OF INTERIOR
Bureau of Land Management
Arizona State Office
One North Central Avenue, Suite 800
Phoenix, Arizona 85004-4427**

**OFFICIAL BUSINESS
PENALTY FOR PRIVATE USE \$300**



7014 0150 0000 5423 0206

neopost
12/02/2014
US POSTAGE

FIRST-CLASS MAIL

\$06.69⁰⁰

US OFFICIAL MAIL
\$300 Penalty
For Private Use
ZIP 85004

041L11101433



RECEIVED
BLM AZ STATE OFFICE

2014 DEC 30 P 2:30

PHOENIX, ARIZONA

NL
12-6
DM
NL
12/14

BRUCE MOLYNEUX
514 S C ST
OSKALOOSA IA 52577

NIXIE 503 DE 1000 0012/24/14

RETURN TO SENDER
UNCLAIMED
UNABLE TO FORWARD

BC: 85004442700 *0614-02430-03-38

85004442700
54230206

PLACE STICKER AT TOP OF ENVELOPE TO THE RIGHT
OF THE RETURN ADDRESS, FOLD AT DOTTED LINE

SENDER: COMPLETE THIS SECTION

- Complete items 1, 2, and 3. Also complete item 4 if Restricted Delivery is desired.
- Print your name and address on the reverse so that we can return the card to you.
- Attach this card to the back of the mailpiece, or on the front if space permits.

1. Article Addressed to:

BRUCE MOLYNEUX
514 S C ST
OSKALOOSA IA 52577
9310/RM/AMC423150

2. Article Number
(Transfer from service label)

7014 0150 0000 5423 0206

PS Form 3811, July 2013

COMPLETE THIS SECTION ON DELIVERY

A. Signature

X

- Agent
- Addressee

B. Received by (Printed Name)

C. Date of Delivery

D. Is delivery address different from item 1? Yes
If YES, enter delivery address below: No

3. Service Type

- Certified Mail® Priority Mail Express™
- Registered Return Receipt for Merchandise
- Insured Mail Collect on Delivery

4. Restricted Delivery? (Extra Fee) Yes

Domestic Return Receipt



United States Department of the Interior



BUREAU OF LAND MANAGEMENT

Arizona State Office

One North Central Avenue, Suite 800

Phoenix, Arizona 85004-4427

www.blm.gov/az/

NOV /13 2014

In Reply Refer To:

3800 (9310) RE

AMC423140, AMC423150, AMC425522,

AMC425557, AMC425940, AMC426403

CERTIFIED MAIL - RETURN RECEIPT REQUESTED 7014 0150 0000 5453 4250

DECISION

JACK TUCKER

LISA TUCKER

PO BOX 265

WICKENBURG, AZ 85358-0265

AMC423140 - AMC423141, AMC423150 - AMC423151, AMC425522 - AMC425525,
AMC425557, AMC425940, AMC426403

LITTLE PICKER, LITTLE PICKER #2, GOLD NUGGET, GOLD NUGGET #2,
CONFUSION, DAVE'S DIGGINS, HEAVEN'S BEAUTY, MEL'S GOLD, GOLDEN CITY,
KEY #1, JUST BENT

Maintenance Fee Waiver Certifications Denied Mining Claims Declared Forfeited

The Maintenance Fee Waiver Certifications (small miner waivers) filed for the 2015 assessment year, for the mining claims listed above, are denied. Because the small miner waivers are denied and because the required maintenance fee payments due on or before September 1, 2014, were not paid, these claims are declared forfeited.

The Bureau of Land Management's (BLM) regulations at 43 CFR 3830.21, and 3834.11(a)(2) state that by September 1 of each year, holders of mining claims must pay an annual maintenance fee of \$155 per claim per 20 acres or portion thereof. In lieu of paying the required maintenance fee, claimants may submit a valid small miner waiver, in accordance with 43 CFR 3835.1, 3835.10, and 3835.11.

In accordance with 43 CFR 3835.1(b), to qualify for a small miner waiver, you and all related parties must hold no more than a total of 10 mining claims or sites nationwide. As defined at 43 CFR 3830.5, "related party means: a) the spouse and dependent children of the claimant as defined in section 152 of the Internal Revenue Code of 1986 [26 U.S.C. section 152]; or, b) A

person who controls, is controlled by, or is under common control with the claimant.” “Control means actual control, legal control, or the power to exercise control, through or by common directors, officers, stockholders, a voting trust, or a holding company or Investment Company, or any other means.”

BLM records show that Jack and Lisa Tucker, a married couple, own a total of 11 mining claims. Jack Tucker is listed as an owner on 9 mining claims (AMC423140-141, AMC423150-151, AMC425522-525, and AMC425557). Lisa Tucker is listed as an owner on 2 mining claims (AMC425940 and AMC426403).

In accordance with 43 C.F.R. 3835.92(d), because you or a co-claimant own more than 10 mining claims or sites and submitted a small miner waiver request and failed to pay the required maintenance fee on or before the due date for the 2015 assessment year, the mining claims listed above are declared forfeited and void as of September 1, 2014. Additionally you and the co-claimants may be subject to criminal penalties under 18 U.S.C. 1001.

Reclamation Requirements

This decision does not relieve you of the liability for reclamation of all areas disturbed by your activities on lands covered by the subject mining claim(s) and/or site(s). After you complete the reclamation, you must notify the authorized officer of the appropriate surface managing agency so that the authorized officer may conduct a final site inspection and determine whether you may be released from liability. If you fail to reclaim the land to the satisfaction of the authorized officer, the surface management agency may cite you for noncompliance under its surface management regulations.

For land administered by the BLM, if you fail to reclaim the land to the satisfaction of the authorized officer as required in 43 CFR Subpart 3809, the BLM will issue an order of noncompliance under 43 CFR 3809.601(a). If you fail to comply with the noncompliance order, the BLM may take further action under 43 CFR 3809.604. Failure to conduct reclamation is a prohibited act that may subject you to criminal penalties. (See 43 CFR 3809.605(h) and 43 CFR 3809.700)

Appeal Procedures

This decision may be appealed to the Interior Board of Land Appeals (IBLA), Office of the Secretary, in accordance with the regulations contained in 43 CFR Part 4, and the enclosed Form 1842-1. If an appeal is taken, your notice of appeal must be filed in this office (at the above address) within 30 days from receipt of this decision. The appellant has the burden of showing that the decision appealed from is in error.

If you wish to file a petition pursuant to regulation 43 CFR 4.21 (58 FR 4939, January 19, 1993) for a stay of the effectiveness of this decision during the time that your appeal is being reviewed by the Board, the petition for a stay must accompany your notice of appeal. A petition for a stay is required to show sufficient justification based on the standards listed below. Copies of the notice of appeal and petition for a stay must also be submitted to each party named in this

decision and to the IBLA and to the appropriate Office of the Solicitor (see 43 CFR 4.413) at the same time the original documents are filed with this office. If you request a stay, you have the burden of proof to demonstrate that a stay should be granted.

Standards for Obtaining a Stay

Except as otherwise provided by law or other pertinent regulation, a petition for a stay of a decision pending appeal shall show sufficient justification based on the following standards:

- (1) The relative harm to the parties if the stay is granted or denied,
- (2) The likelihood of the appellant's success on the merits,
- (3) The likelihood of immediate and irreparable harm if the stay is not granted, and
- (4) Whether the public interest favors granting the stay.

Please include your AMC serial number(s) on all correspondence. If additional information is required, please contact Rod Ebert at 602-417-9397.

Sincerely,




Rebecca Heick
Acting Deputy State Director
Lands and Minerals Division

Enclosure

U.S. DEPARTMENT OF THE INTERIOR
 BUREAU OF LAND MANAGEMENT
 ARIZONA STATE OFFICE
 ONE NORTH CENTRAL AVENUE, SUITE 800
 PHOENIX, AZ 85004-4427

• Sender: Please print your name, address, and ZIP+4® in this box •

First-Class Mail
 Postage & Fees Paid
 USPS
 Permit No. G-10



UNITED STATES POSTAL SERVICE

SENDER: COMPLETE THIS SECTION

Complete items 1, 2, and 3. Also complete item 4 if Restricted Delivery is desired. Print your name and address on the reverse so that we can return the card to you. Attach this card to the back of the mailpiece, or on the front if space permits.

Article Addressed to:

JACK TUCKER and LISA TUCKER
 PO BOX 265
 WICKENBURG AZ 85358-0265
 9310/RE/AMC423140/423150/
 425522/425557/425940/426403

COMPLETE THIS SECTION ON DELIVERY

A. Signature Agent
 Addressee
Lisa Tucker
 B. Received by (Printed Name) C. Date of Delivery
LISA TUCKER *11/25/14*
 D. Is delivery address different from item 1? Yes
 No
 If YES, enter delivery address below:

2014 NOV 28 P 4: 07

PHOENIX, ARIZONA

3. Service Type
 Certified Mail® Priority Mail Express™
 Registered Return Receipt for Merchandise
 Insured Mail Collect on Delivery

4. Restricted Delivery? (Extra Fee) Yes

Article Number
 (Transfer from service label)

7014 0150 0000 5453 4250



United States Department of the Interior



BUREAU OF LAND MANAGEMENT

Arizona State Office

One North Central Avenue, Suite 800

Phoenix, Arizona 85004-4427

www.blm.gov/az/

NOV 13 2014

In Reply Refer To:

3800 (9310) RE

AMC423140, AMC423150, AMC425557

CERTIFIED MAIL - RETURN RECEIPT REQUESTED 7014 0150 0000 5453 4274

DECISION

STEPHEN MORRIS

NICOLE MORRIS

1363 W. 16TH ST.

TEMPE, AZ 85281-6210

AMC423140, AMC423150 - AMC423151, AMC425557

LITTLE PICKER, GOLD NUGGET, GOLD NUGGET #2, GOLDEN CITY

Maintenance Fee Waiver Certifications Denied Mining Claims Declared Forfeited

The Maintenance Fee Waiver Certifications (small miner waivers) filed for the 2015 assessment year, for the mining claims listed above, are denied. Because the small miner waivers are denied and because the required maintenance fee payments due on or before September 1, 2014, were not paid, these claims are declared forfeited.

The Bureau of Land Management's (BLM) regulations at 43 CFR 3830.21, and 3834.11(a)(2) state that by September 1 of each year, holders of mining claims must pay an annual maintenance fee of \$155 per claim per 20 acres or portion thereof. In lieu of paying the required maintenance fee, claimants may submit a valid small miner waiver, in accordance with 43 CFR 3835.1, 3835.10, and 3835.11.

In accordance with 43 CFR 3835.1(b), to qualify for a small miner waiver, you and all related parties must hold no more than a total of 10 mining claims or sites nationwide. As defined at 43 CFR 3830.5, "related party means: a) the spouse and dependent children of the claimant as defined in section 152 of the Internal Revenue Code of 1986 [26 U.S.C. section 152]; or, b) A person who controls, is controlled by, or is under common control with the claimant." "Control means actual control, legal control, or the power to exercise control, through or by common directors, officers, stockholders, a voting trust, or a holding company or Investment Company, or any other means."

BLM records show that Jack and Lisa Tucker, a married couple, own a total of 11 mining claims. Jack Tucker is listed as an owner on 9 mining claims (AMC423140-141, AMC423150-151, AMC425522-525, and AMC425557). Lisa Tucker is listed as an owner on 2 mining claims (AMC425940 and AMC426403).

In accordance with 43 C.F.R. 3835.92(d), because you or a co-claimant own more than 10 mining claims or sites and submitted a small miner waiver request and failed to pay the required maintenance fee on or before the due date for the 2015 assessment year, the mining claims listed above are declared forfeited and void as of September 1, 2014. Additionally you and the co-claimants may be subject to criminal penalties under 18 U.S.C. 1001.

Reclamation Requirements

This decision does not relieve you of the liability for reclamation of all areas disturbed by your activities on lands covered by the subject mining claim(s) and/or site(s). After you complete the reclamation, you must notify the authorized officer of the appropriate surface managing agency so that the authorized officer may conduct a final site inspection and determine whether you may be released from liability. If you fail to reclaim the land to the satisfaction of the authorized officer, the surface management agency may cite you for noncompliance under its surface management regulations.

For land administered by the BLM, if you fail to reclaim the land to the satisfaction of the authorized officer as required in 43 CFR Subpart 3809, the BLM will issue an order of noncompliance under 43 CFR 3809.601(a). If you fail to comply with the noncompliance order, the BLM may take further action under 43 CFR 3809.604. Failure to conduct reclamation is a prohibited act that may subject you to criminal penalties. (See 43 CFR 3809.605(h) and 43 CFR 3809.700)

Appeal Procedures

This decision may be appealed to the Interior Board of Land Appeals (IBLA), Office of the Secretary, in accordance with the regulations contained in 43 CFR Part 4, and the enclosed Form 1842-1. If an appeal is taken, your notice of appeal must be filed in this office (at the above address) within 30 days from receipt of this decision. The appellant has the burden of showing that the decision appealed from is in error.

If you wish to file a petition pursuant to regulation 43 CFR 4.21 (58 FR 4939, January 19, 1993) for a stay of the effectiveness of this decision during the time that your appeal is being reviewed by the Board, the petition for a stay must accompany your notice of appeal. A petition for a stay is required to show sufficient justification based on the standards listed below. Copies of the notice of appeal and petition for a stay must also be submitted to each party named in this decision and to the IBLA and to the appropriate Office of the Solicitor (see 43 CFR 4.413) at the same time the original documents are filed with this office. If you request a stay, you have the burden of proof to demonstrate that a stay should be granted.

Standards for Obtaining a Stay

Except as otherwise provided by law or other pertinent regulation, a petition for a stay of a decision pending appeal shall show sufficient justification based on the following standards:

- (1) The relative harm to the parties if the stay is granted or denied,
- (2) The likelihood of the appellant's success on the merits,
- (3) The likelihood of immediate and irreparable harm if the stay is not granted, and
- (4) Whether the public interest favors granting the stay.

Please include your AMC serial number(s) on all correspondence. If additional information is required, please contact Rod Ebert at 602-417-9397.

Sincerely,



Rebecca Heick
Acting Deputy State Director
Lands and Minerals Division

Enclosure

CERTIFIED MAIL™

UNITED STATES
DEPARTMENT OF THE INTERIOR

Bureau of Land Management
Arizona State Office
1 North Central Avenue, Suite 800
Phoenix, Arizona 85004

Official Business
Penalty for Private Use, \$300

RECEIVED
BLM AZ STATE OFFICE
2014 DEC 11 P 3:05
PHOENIX, ARIZONA



7014 0150 0000 5453 4274

STEPHEN MORRIS
NICOLE MORRIS
1363 W. 16TH ST.
TEMPE AZ 85281-6210

neopost
11/14/2014
US POSTAGE

FIRST-CLASS MAIL

\$06.69²

US OFFICIAL MAIL
\$300 Penalty
For Private Use
ZIP 85004
041L11101433



50
11-17
1128
124

NIXIE 850 DE 1009 0012/09/14
RETURN TO SENDER
UNCLAIMED
UNABLE TO FORWARD
BC: 85004442700 *1394-01401-15-39

43 305201 85000 @ 0010

PLACE STICKER AT TOP OF ENVELOPE TO THE RIGHT
OF THE RETURN ADDRESS, FOLD AT DOTTED LINE

SENDER: COMPLETE THIS SECTION

- Complete items 1, 2, and 3. Also complete item 4 if Restricted Delivery is desired.
- Print your name and address on the reverse so that we can return the card to you.
- Attach this card to the back of the mailpiece, or on the front if space permits.

1. Article Addressed to:

STEPHEN MORRIS NICOLE MORRIS
1363 W. 16TH ST.
TEMPE AZ 85281-6210
9310/RE/AMC423140, AMC423150,
AMC425557

2. Article Number
(Transfer from service label)

7014 0150 0000 5453 4274

PS Form 3811, July 2013

Domestic Return Receipt

COMPLETE THIS SECTION ON DELIVERY

A. Signature

X

- Agent
 Addressee

B. Received by (Printed Name)

C. Date of Delivery

D. Is delivery address different from item 1? Yes
If YES, enter delivery address below: No

3. Service Type

- Certified Mail® Priority Mail Express™
 Registered Return Receipt for Merchandise
 Insured Mail Collect on Delivery

4. Restricted Delivery? (Extra Fee) Yes

PLACE STICKER AT TOP OF ENVELOPE TO THE RIGHT
OF THE RETURN ADDRESS, FOLD AT DOTTED LINE

SENDER: COMPLETE THIS SECTION

- Complete items 1, 2, and 3. Also complete item 4 if Restricted Delivery is desired.
- Print your name and address on the reverse so that we can return the card to you.
- Attach this card to the back of the mailpiece, or on the front if space permits.

1. Article Addressed to:

STEPHEN MORRIS NICOLE MORRIS
1363 W. 16TH ST.
TEMPE AZ 85281-6210
9310/RE/AMC423140, AMC423150,
AMC425557

2. Article Number
(Transfer from service label)

PS Form 3811, July 2013

COMPLETE THIS SECTION ON DELIVERY

A. Signature

X

- Agent
 Addressee

B. Received by (Printed Name)

C. Date of Delivery

D. Is delivery address different from item 1? Yes
If YES, enter delivery address below: No

3. Service Type

- Certified Mail® Priority Mail Express™
 Registered Return Receipt for Merchandise
 Insured Mail Collect on Delivery

4. Restricted Delivery? (Extra Fee) Yes

7014 0150 0000 5453 4274

Domestic Return Receipt



United States Department of the Interior



BUREAU OF LAND MANAGEMENT

Arizona State Office

One North Central Avenue, Suite 800

Phoenix, Arizona 85004-4427

www.blm.gov/az/

NOV 13 2014

In Reply Refer To:

3800 (9310) RE

AMC423140, AMC423150, AMC425557

CERTIFIED MAIL - RETURN RECEIPT REQUESTED 7014 0150 0000 5453 4274

DECISION

STEPHEN MORRIS

NICOLE MORRIS

1363 W. 16TH ST.

TEMPE, AZ 85281-6210

AMC423140, AMC423150 - AMC423151, AMC425557

LITTLE PICKER, GOLD NUGGET, GOLD NUGGET #2, GOLDEN CITY

Maintenance Fee Waiver Certifications Denied Mining Claims Declared Forfeited

The Maintenance Fee Waiver Certifications (small miner waivers) filed for the 2015 assessment year, for the mining claims listed above, are denied. Because the small miner waivers are denied and because the required maintenance fee payments due on or before September 1, 2014, were not paid, these claims are declared forfeited.

The Bureau of Land Management's (BLM) regulations at 43 CFR 3830.21, and 3834.11(a)(2) state that by September 1 of each year, holders of mining claims must pay an annual maintenance fee of \$155 per claim per 20 acres or portion thereof. In lieu of paying the required maintenance fee, claimants may submit a valid small miner waiver, in accordance with 43 CFR 3835.1, 3835.10, and 3835.11.

In accordance with 43 CFR 3835.1(b), to qualify for a small miner waiver, you and all related parties must hold no more than a total of 10 mining claims or sites nationwide. As defined at 43 CFR 3830.5, "related party means: a) the spouse and dependent children of the claimant as defined in section 152 of the Internal Revenue Code of 1986 [26 U.S.C. section 152]; or, b) A person who controls, is controlled by, or is under common control with the claimant." "Control means actual control, legal control, or the power to exercise control, through or by common directors, officers, stockholders, a voting trust, or a holding company or Investment Company, or any other means."

BLM records show that Jack and Lisa Tucker, a married couple, own a total of 11 mining claims. Jack Tucker is listed as an owner on 9 mining claims (AMC423140-141, AMC423150-151, AMC425522-525, and AMC425557). Lisa Tucker is listed as an owner on 2 mining claims (AMC425940 and AMC426403).

In accordance with 43 C.F.R. 3835.92(d), because you or a co-claimant own more than 10 mining claims or sites and submitted a small miner waiver request and failed to pay the required maintenance fee on or before the due date for the 2015 assessment year, the mining claims listed above are declared forfeited and void as of September 1, 2014. Additionally you and the co-claimants may be subject to criminal penalties under 18 U.S.C. 1001.

Reclamation Requirements

This decision does not relieve you of the liability for reclamation of all areas disturbed by your activities on lands covered by the subject mining claim(s) and/or site(s). After you complete the reclamation, you must notify the authorized officer of the appropriate surface managing agency so that the authorized officer may conduct a final site inspection and determine whether you may be released from liability. If you fail to reclaim the land to the satisfaction of the authorized officer, the surface management agency may cite you for noncompliance under its surface management regulations.

For land administered by the BLM, if you fail to reclaim the land to the satisfaction of the authorized officer as required in 43 CFR Subpart 3809, the BLM will issue an order of noncompliance under 43 CFR 3809.601(a). If you fail to comply with the noncompliance order, the BLM may take further action under 43 CFR 3809.604. Failure to conduct reclamation is a prohibited act that may subject you to criminal penalties. (See 43 CFR 3809.605(h) and 43 CFR 3809.700)

Appeal Procedures

This decision may be appealed to the Interior Board of Land Appeals (IBLA), Office of the Secretary, in accordance with the regulations contained in 43 CFR Part 4, and the enclosed Form 1842-1. If an appeal is taken, your notice of appeal must be filed in this office (at the above address) within 30 days from receipt of this decision. The appellant has the burden of showing that the decision appealed from is in error.

If you wish to file a petition pursuant to regulation 43 CFR 4.21 (58 FR 4939, January 19, 1993) for a stay of the effectiveness of this decision during the time that your appeal is being reviewed by the Board, the petition for a stay must accompany your notice of appeal. A petition for a stay is required to show sufficient justification based on the standards listed below. Copies of the notice of appeal and petition for a stay must also be submitted to each party named in this decision and to the IBLA and to the appropriate Office of the Solicitor (see 43 CFR 4.413) at the same time the original documents are filed with this office. If you request a stay, you have the burden of proof to demonstrate that a stay should be granted.

Standards for Obtaining a Stay

Except as otherwise provided by law or other pertinent regulation, a petition for a stay of a decision pending appeal shall show sufficient justification based on the following standards:

- (1) The relative harm to the parties if the stay is granted or denied,
- (2) The likelihood of the appellant's success on the merits,
- (3) The likelihood of immediate and irreparable harm if the stay is not granted, and
- (4) Whether the public interest favors granting the stay.

Please include your AMC serial number(s) on all correspondence. If additional information is required, please contact Rod Ebert at 602-417-9397.

Sincerely,



Rebecca Heick
Acting Deputy State Director
Lands and Minerals Division

Enclosure



United States Department of the Interior



BUREAU OF LAND MANAGEMENT
Arizona State Office
One North Central Avenue, Suite 800
Phoenix, Arizona 85004-4427
www.blm.gov/az/

JAN 23 2014

In Reply Refer To:
3809 (9310) RE
AMC423140, AMC423150



CERTIFIED MAIL – RETURN RECEIPT REQUESTED No. 7013 0600 0001 7593 5203

NOTICE

JACK and LISA TUCKER
P.O. BOX 265
WICKENBURG, AZ 85358-0265

This Notice Affects Those Claims
Shown in the Block Below.

AMC423140, AMC423141, AMC423150, AMC423151
LITTLE PICKER, LITTLE PICKER #2, GOLD NUGGET, GOLD NUGGET #2

2014 Maintenance Fees Due on Claims under a Waiver

A Maintenance Fee Waiver Certification (small miner waiver) was filed for the 2014 assessment year for the mining claims listed above. In accordance with 43 CFR 3835.1, to qualify for a small miner waiver you and all related parties must hold no more than a total of 10 mining claims or sites nationwide. Since the commencement of the 2014 assessment year, the owner(s) of these mining claims has acquired and now owns in excess of 10 mining claims nationwide, which means they no longer qualify for the small miner waiver.

Jack and Lisa Tucker are a married couple who own a total of 11 claims. In accordance with 43 Code of Federal Regulations (CFR) 3835.1(b), to qualify for a small miner waiver, you and all related parties must hold or control no more than a total of 10 mining claims or sites nationwide. As defined by 43 CFR 3830.5, "related party means: a) the spouse and dependent children of the claimant as defined in section 152 of the Internal Revenue Code of 1986 [26 U.S.C. section 152]...". Jack Tucker has 9 mining claims in his name, AMC423140 - AMC423141, AMC423150 - AMC423151, AMC425522 - AMC425525, and AMC425527. Lisa Tucker has 2 claims in her name, AMC425514 and AMC425940.

Therefore, in accordance with 43 CFR 3835.20, and *Randi Rovetto, Et Al.*, 177 IBLA 257, the waiver is immediately cancelled and the 2014 Maintenance Fees of \$140 per claim per 20 acres

SENDER: COMPLETE THIS SECTION

- Complete items 1, 2, and 3. Also complete item 4 if Restricted Delivery is desired.
- Print your name and address on the reverse so that we can return the card to you.
- Attach this card to the back of the mailpiece, or on the front if space permits.

1. Article Addressed to:

JACK and LISA TUCKER
 P.O. BOX 265
 WICKENBURG, AZ 85358-0265

9310/RE/AMC423140/423150

2. Article Number

(Transfer from service label)

7013 0600 0001 7593 5203

COMPLETE THIS SECTION ON DELIVERY

A. Signature

 Lisa Tucker
 Agent Addressee

B. Received by (Printed Name)

LISA TUCKER

C. Date of Delivery

1/29/14

D. Is delivery address different from item 1?

 Yes

If YES, enter delivery address below:

 No


3. Service Type

 Certified Mail Express Mail Registered Return Receipt for Merchandise Insured Mail C.O.D.

4. Restricted Delivery? (Extra Fee)

 Yes

UNITED STATES POSTAL SERVICE




First-Class Mail
Postage & Fees Paid
USPS
Permit No. G-10

- Sender: Please print your name, address, and ZIP+4 in this box •

U.S. DEPARTMENT OF THE INTERIOR
BUREAU OF LAND MANAGEMENT
ARIZONA STATE OFFICE
ONE NORTH CENTRAL AVENUE, SUITE 800
PHOENIX, AZ 85004-4427

442700



are due on the claims listed above. The Bureau of Land Management (BLM) must receive the maintenance fee for these mining claims on or before September 1, 2014. If we do not receive the fee, the claims will be forfeited and closed. At that same time (on or before September 1, 2014) the maintenance fees for the 2015 assessment year are also due.

When paying the fees please specify which assessment year is being paid so we can apply the fees accurately to the claims. Please also include an explanation as to why the fees for the assessment year that has already begun are being paid; e.g., the claim owner no longer qualified for a small miner waiver.

If additional information is required, please contact Rod Ebert, at 602-417-9397. Please include your AMC serial numbers on all correspondence.



Rebecca Heick
Group Administrator
Lands and Minerals

NOTICE!!

These documents have been scanned!

Do not place un-scanned documents beneath this notice!

Do not remove this notice from this file!

GPO Jacket No. 560-102
Print Order 61540
Rise Business Services, LLC
Job=AZ15 5/13/2019



Box Number= AZ15040



Claim Begin-End: AMC423150-AMC423161

3 Transfers



AZ15040-22

AMC422569-AMC423150

PREPARED BY:

AFTER RECORDING RETURN TO:

Chris & Margaret Freeman
1906 E. Downing St.
Mesa, AZ 85203

423150
424394
424425

SPACE ABOVE IS FOR RECORDERS USE

QUIT CLAIM DEED

On 12-18-15 THE GRANTOR(S) Steven Tobcy
for and in consideration of one thousand dollars (\$ 1,000.00) and/or
other good and valuable consideration conveys, releases, and quit claims to GRANTEE(S)

Chris and Margaret Freeman
(Name and Address)

the following described unpatented mining claims, situated in the State of
ARIZONA, in the County of YAVAPI.

BLM SERIAL NUMBER	CLAIM NAME	LEGAL DESCRIPTION
AMC 424394	GOLD PLACER #1	8N4W SEC 6 SE
AMC 424395	GOLD PLACER #2	8N4W SEC 6 SE
AMC 424426	GOLD STAR #4	8N4W SEC 6 NE
AMC 423156	OUTBACK #1	8N4W SEC 6 NE
AMC 423157	OUTBACK #2	8N4W SEC 6 NE

Grantor does hereby convey, release and quitclaim 100 percent of the Grantor's rights, title, and interest in and to the above described property and premises to the Grantee(s), and to the Grantee(s) heirs, and assigns forever, so that neither Grantor(s) nor Grantor(s) heirs, legal representatives, or assigns shall have, claim or demand any right or title to the property, premises, or appurtenances, or any part thereof.

Grantor Signature(s) [Signatures]

Date: 12-18-15

RECEIVED
MAY 20 10:41
ARIZONA STATE OFFICE

ENTERED
MAY 24 2016
BY: [Signature]

State of ARIZONA County of Maricopa, ss:

This instrument was acknowledged before me on this 18 day of December 2015 by Steven L. Tobey.

Nancy Rivera
Notary Public
Notary (Personal Banker)
Title (and Rank)


My Commission Expires: 4/29/19

Notary Address

4505 E. Thomas Rd.
Phx AZ 85018

Nancy Rivera
Printed Name of Notary Republic
Notary Public for the State of Arizona
Residing at: Phoenix
My Commission Expires: 4/29/19

(Notary Seal)



RECEIVED
MAY 20 10:41
MARICOPA COUNTY, ARIZONA

Rec. 3564618

**United States Department of the Interior
Bureau of Land Management**
DIV OF LANDS, MINRLS & ENERGY
ONE N CENTRAL AVE
PHOENIX, AZ 85004 -4427
Phone: 602-417-9200

Receipt

No: 3564618

Transaction #: 3667402	
Date of Transaction: 05/20/2016	
CUSTOMER:	
STEVEN TOBEY 1695 E DANIELLA DR SAN TAN VALLEY, AZ 85140-4087 US	

LINE #	QTY	DESCRIPTION	REMARKS	UNIT PRICE	TOTAL
1	1.00	LOCATABLE MINERALS / MINING CLAIMS-NOT NEW-UNADJUD, ONE AUTH NO. ONLY / MINING CLAIM MONEY RECEIVED CASES: AMC424394/\$100.00	TRANSFER (5) ; TWO GRANTEES	- n/a -	100.00
TOTAL:					\$100.00

PAYMENT INFORMATION			
NOTE: Items will appear on credit card statement as "Bureau of Land Mgmt CO".			
1	AMOUNT:	100.00	POSTMARKED: N/A
	TYPE:	CREDIT CARD	RECEIVED: 05/20/2016
	NAME:	FREEMAN, CHRISTOPHER 1906 E DOWNING ST MESA AZ 85203 US	
	CARD NO:	XXXXXXXXXXXX2229	AUTH CODE: 418760
	NAME ON CARD:	CHRISTOPHER FREEMAN	
	EXPIRES:	02/2019	
	SIGNATURE:		

REMARKS

This receipt was generated by the automated BLM Collections and Billing System and is a paper representation of a portion of the official electronic record contained therein.



United States Department of the Interior



BUREAU OF LAND MANAGEMENT

Arizona State Office

One North Central Avenue, Suite 800

Phoenix, Arizona 85004-4427

www.blm.gov/az/

FEB 09 2015

In Reply Refer To:

3809 (9310) RE

AMC423150

CERTIFIED MAIL – RETURN RECEIPT REQUESTED No. 7014 2870 0000 7991 7534

NOTICE

STEPHEN MORRIS

1363 W 16TH ST

TEMPE, AZ 85281-6210

:
:
:

This Notice Affects Those Claims

Shown in the Block Below.

AMC423150

GOLD NUGGET

2014 Maintenance Fees Due on Claims under a Waiver

A Maintenance Fee Waiver Certification (small miner waiver) was filed for the 2014 assessment year for the mining claims listed above. In accordance with 43 CFR 3835.1, to qualify for a small miner waiver you and all related parties must hold no more than a total of 10 mining claims or sites nationwide. Since the commencement of the 2014 assessment year, the owner(s) of these mining claims had acquired and owned in excess of 10 mining claims nationwide, which means they no longer qualified for the small miner waiver.

Jack and Lisa Tucker are a married couple who own a total of 11 claims. In accordance with 43 Code of Federal Regulations (CFR) 3835.1(b), to qualify for a small miner waiver, you and all related parties must hold or control no more than a total of 10 mining claims or sites nationwide.

As defined by 43 CFR 3830.5, "related party means: a) the spouse and dependent children of the claimant as defined in section 152 of the Internal Revenue Code of 1986 [26 U.S.C. section 152]...". Jack Tucker has 9 mining claims in his name, AMC423140 - AMC423141, AMC423150 - AMC423151, AMC425522 - AMC425525, and AMC425527. Lisa Tucker has 2 claims in her name, AMC425514 and AMC425940.

Therefore, in accordance with 43 CFR 3835.20, and *Randi Rovetto, Et Al.*, 177 IBLA 257, the waiver is immediately cancelled and the 2014 Maintenance Fees of \$155 per claim per 20 acres or portion thereof, are due on the claims listed above. The Bureau of Land Management (BLM) must receive the maintenance fee for these mining claims within 30 days of the date that the certified letter was signed. If we do not receive the fee, the claims will be forfeited and closed.

When paying the fees please specify that the 2014 assessment year is being paid so we can apply the fees accurately to the claims. Please also include an explanation as to why the fees for the assessment year that has already ended are being paid; e.g., the claim owner no longer qualified for a small miner waiver.

If additional information is required, please contact Rod Ebert at 602-417-9397. Please include your AMC serial numbers on all correspondence.

Sincerely,



Rebecca Heick
Acting Deputy State Director
Lands and Minerals Division



United States Department of the Interior



BUREAU OF LAND MANAGEMENT
Arizona State Office
One North Central Avenue, Suite 800
Phoenix, Arizona 85004-4427
www.blm.gov/az/

In Reply Refer To:
3800 (9310) RE
AMC423150, AMC425557

FEB 09 2015

CERTIFIED MAIL - RETURN RECEIPT REQUESTED No. 7014 2870 0000 7991 7534

DECISION

STEPHEN MORRIS
1363 W 16TH ST
TEMPE, AZ 85281-6210

: This decision affects those claims shown
: in the block below.
:

AMC423150, AMC425557
GOLD NUGGET, GOLDEN CITY

DECISION VACATED

The decision of November 13, 2014, is hereby vacated.

Upon further investigation, our records show a notice issued January 23, 2014, has not been resolved. The resolution of the notice of January 23, 2014, could have an effect on the situation that resulted in the decision of November 13, 2014. Our records have been updated to show the claims in a current status. The notice of January 23, 2014, will be reissued to all of the claim owners except the owners previously notified, Jack and Lisa Tucker.

Please include your AMC serial number(s) on all correspondence. If additional information is required, contact Rod Ebert at 602-417-9397.

Sincerely,


Rebecca Heick
Acting Deputy State Director
Lands and Minerals Division

APPENDIX

UNITED STATES POSTAL SERVICE

42 FEB '15

47 FEB '15



First-Class Mail
Postage & Fees Paid
USPS
Permit No. G-10

PM 5 L

Sender: Please print your name, address, and ZIP+4® in this box®

U.S. Department of the Interior
Bureau Of Land Management
Arizona State Office
One North Central Avenue
Phoenix, AZ 85004-4427



SENDER: COMPLETE THIS SECTION

- Complete items 1, 2, and 3. Also complete item 4 if Restricted Delivery is desired.
- Print your name and address on the reverse so that we can return the card to you.
- Attach this card to the back of the mailpiece, or on the front if space permits.

1. Article Addressed to:

STEPHEN MORRIS
1363 W. 16TH ST.
TEMPE, AZ. 85281-6210

9310/RE/AMC423150

2015 FEB 19

PHOENIX, ARIZONA

COMPLETE THIS SECTION ON DELIVERY

A. Signature

X *St. Morris*

B. Received by (Printed Name)

St. Morris 2-17

C.

D. Is delivery address different from item 1?

If YES, enter delivery address below:

P 2: 46

3. Service Type

- | | |
|--|--|
| <input type="checkbox"/> Certified Mail® | <input type="checkbox"/> Priority Mail Express |
| <input type="checkbox"/> Registered | <input type="checkbox"/> Return Receipt |
| <input type="checkbox"/> Insured Mail | <input type="checkbox"/> Collect on Delivery |

4. Restricted Delivery? (Extra Fee)


2. Article Number

(Transfer from service label)

7014 0150 0000 5427 9427

UNITED STATES
 DEPARTMENT OF THE INTERIOR
 Bureau of Land Management
 Phoenix State Office
 1300 North Central Avenue, Suite 800
 Phoenix, Arizona 85004

Official Business
 Penalty for Private Use, \$300



7014 2870 0000 7991 7534

NICOLE MORRIS
 STEPHEN MORRIS
 1363 W 16TH ST
 TEMPE AZ 85281-6210

NL
 2/13
 3/2

NIXIE 852814332-1N 03/07/15

RETURN TO SENDER
 UNCLAIMED
 UNABLE TO FORWARD
 RETURN TO SENDER

852814332-1N 030715

COMPLETE THIS SECTION ON DELIVERY

SENDER: COMPLETE THIS SECTION

1. Article Addressed to:
 NICOLE MORRIS
 STEPHEN MORRIS
 1363 W 16TH ST
 TEMPE AZ 85281-6210
 9310/RE/AMC423140/423150/425557

2. Article Number
 7014 2870 0000 7991 7534
 (Transfer from service label)
 PS Form 3811, July 2013

3. Service Type
 Certified Mail®
 Registered
 Insured Mail
 Priority Mail Express™
 Return Receipt for Merchandise
 Collect on Delivery

4. Restricted Delivery? (Extra Fee)
 Yes
 No

5. Complete items 1, 2, and 3. Also complete item 4 if Restricted Delivery is desired.
 Print your name and address on the reverse so that we can return the card to you.
 Attach this card to the back of the mailpiece, or on the front if space permits.

6. Article Addressed to:
 If YES, enter delivery address below:
 Yes
 No

7. A. Signature X
 B. Received by (Printed Name)
 C. Date of Delivery
 Addressee
 Agent

COMPLETE THIS SECTION ON DELIVERY

Domestic Return Receipt



neopost
 02/10/2015
US POSTAGE



FIRST-CLASS MAIL

\$06.69⁰
 US OFFICIAL MAIL
 \$ 300 Penalty
 For Private Use
 ZIP 85004
 041L11101433

MAR 12 P 3:00



United States Department of the Interior



BUREAU OF LAND MANAGEMENT

Arizona State Office

One North Central Avenue, Suite 800

Phoenix, Arizona 85004-4427

www.blm.gov/az/

In Reply Refer To:

3800 (9310) RE

AMC423140, AMC423150

FEB 09 2015

CERTIFIED MAIL - RETURN RECEIPT REQUESTED No. 7014 2870 0000 7991 7534

DECISION

NICOLE MORRIS

1363 W 16TH ST

TEMPE, AZ 85281-6210

:
:
:

This decision affects those claims shown
in the block below.

AMC423140, AMC423150 - AMC423151

LITTLE PICKER, GOLD NUGGET, GOLD NUGGET #2

DECISION VACATED

The decision of November 13, 2014, is hereby vacated.

Upon further investigation, our records show a notice issued January 23, 2014, has not been resolved. The resolution of the notice of January 23, 2014, could have an effect on the situation that resulted in the decision of November 13, 2014. Our records have been updated to show the claims in a current status. The notice of January 23, 2014, will be reissued to all of the claim owners except the owners previously notified, Jack and Lisa Tucker.

Please include your AMC serial number(s) on all correspondence. If additional information is required, contact Rod Ebert at 602-417-9397.

Sincerely,

Rebecca Heick
Acting Deputy State Director
Lands and Minerals Division



United States Department of the Interior



BUREAU OF LAND MANAGEMENT

Arizona State Office

One North Central Avenue, Suite 800

Phoenix, Arizona 85004-4427

www.blm.gov/az/

FEB 09 2015

In Reply Refer To:

3809 (9310) RE

AMC423140, AMC423150

CERTIFIED MAIL – RETURN RECEIPT REQUESTED No. 7014 2870 0000 7991 7534

NOTICE

NICOLE MORRIS

1363 W 16TH ST

TEMPE, AZ 85281-6210

:
:
:

This Notice Affects Those Claims
Shown in the Block Below.

AMC423140, AMC423150 - AMC423151

LITTLE PICKER, GOLD NUGGET, GOLD NUGGET #2

2014 Maintenance Fees Due on Claims under a Waiver

A Maintenance Fee Waiver Certification (small miner waiver) was filed for the 2014 assessment year for the mining claims listed above. In accordance with 43 CFR 3835.1, to qualify for a small miner waiver you and all related parties must hold no more than a total of 10 mining claims or sites nationwide. Since the commencement of the 2014 assessment year, the owner(s) of these mining claims had acquired and owned in excess of 10 mining claims nationwide, which means they no longer qualified for the small miner waiver.

Jack and Lisa Tucker are a married couple who own a total of 11 claims. In accordance with 43 Code of Federal Regulations (CFR) 3835.1(b), to qualify for a small miner waiver, you and all related parties must hold or control no more than a total of 10 mining claims or sites nationwide.

As defined by 43 CFR 3830.5, "related party means: a) the spouse and dependent children of the claimant as defined in section 152 of the Internal Revenue Code of 1986 [26 U.S.C. section 152]...". Jack Tucker has 9 mining claims in his name, AMC423140 - AMC423141, AMC423150 - AMC423151, AMC425522 - AMC425525, and AMC425527. Lisa Tucker has 2 claims in her name, AMC425514 and AMC425940.

Therefore, in accordance with 43 CFR 3835.20, and *Randi Rovetto, Et Al.*, 177 IBLA 257, the waiver is immediately cancelled and the 2014 Maintenance Fees of \$155 per claim per 20 acres or portion thereof, are due on the claims listed above. The Bureau of Land Management (BLM) must receive the maintenance fee for these mining claims within 30 days of the date that the certified letter was signed. If we do not receive the fee, the claims will be forfeited and closed.

When paying the fees please specify that the 2014 assessment year is being paid so we can apply the fees accurately to the claims. Please also include an explanation as to why the fees for the assessment year that has already ended are being paid; e.g., the claim owner no longer qualified for a small miner waiver.

If additional information is required, please contact Rod Ebert at 602-417-9397. Please include your AMC serial numbers on all correspondence.

Sincerely,



Rebecca Heick
Acting Deputy State Director
Lands and Minerals Division

CERTIFIED MAIL®

UNITED STATES
DEPARTMENT OF THE INTERIOR

Land and Management
Phoenix State Office
Central Avenue, Suite 800
Phoenix, Arizona 85004

Official Business
Penalty for Private Use, \$300



7014 2870 0000 7991 7534

NICOLE MORRIS
STEPHEN MORRIS
1363 W 16TH ST
TEMPE AZ 85281-6210

neopost
02/10/2015
US POSTAGE

FIRST-CLASS MAIL

\$06.69⁰

US OFFICIAL MAIL
\$300 Penalty
For Private Use
ZIP 85004

041L11101433



NL
2/13
3/2

PHOENIX, ARIZONA
MAR 12 P 3:00

NIXIE

852814332-1N

03/07/15

RETURN TO SENDER
UNCLAIMED
UNABLE TO FORWARD
RETURN TO SENDER

85281433210 CO1E



SENDER: COMPLETE THIS SECTION

- Complete items 1, 2, and 3. Also complete item 4 if Restricted Delivery is desired.
- Print your name and address on the reverse so that we can return the card to you.
- Attach this card to the back of the mailpiece, or on the front if space permits.

1. Article Addressed to:

NICOLE MORRIS
STEPHEN MORRIS
1363 W 16TH ST
TEMPE AZ 85281-6210
9310/RE/AMC423140/423150/425557

2. Article Number
(Transfer from service label)

7014 2870 0000 7991 7534

PS Form 3811, July 2013

COMPLETE THIS SECTION ON DELIVERY

A. Signature

X

Agent

Addressee

B. Received by (Printed Name)

C. Date of Delivery

D. Is delivery address different from item 1? Yes
If YES, enter delivery address below: No

3. Service Type

Certified Mail®

Priority Mail Express™

Registered

Return Receipt for Merchandise

Insured Mail

Collect on Delivery

4. Restricted Delivery? (Extra Fee)

Yes

Domestic Return Receipt



United States Department of the Interior



BUREAU OF LAND MANAGEMENT

Arizona State Office

One North Central Avenue, Suite 800

Phoenix, Arizona 85004-4427

www.blm.gov/az/

In Reply Refer To:

3800 (9310) RE

AMC423140, AMC423150,

AMC425522, AMC425557

FEB 09 2015

CERTIFIED MAIL - RETURN RECEIPT REQUESTED No. 7014 2870 0000 7991 7527

DECISION

LUCILLE MCALLISTER
8187 S 3200 W
WEST JORDAN, UT 84088-5218

:
:
:

This decision affects those claims shown
in the block below.

AMC423140 - AMC423141, AMC423150 - AMC423151
LITTLE PICKER, LITTLE PICKER #2, GOLD NUGGET, GOLD NUGGET #2

DECISION VACATED

The decision of November 13, 2014, is hereby vacated.

Upon further investigation, our records show a notice issued January 23, 2014, has not been resolved. The resolution of the notice of January 23, 2014, could have an effect on the situation that resulted in the decision of November 13, 2014. Our records have been updated to show the claims in a current status. The notice of January 23, 2014, will be reissued to all of the claim owners except the owners previously notified, Jack and Lisa Tucker.

Please include your AMC serial number(s) on all correspondence. If additional information is required, contact Rod Ebert at 602-417-9397.

Sincerely,

Rebecca Heick
Acting Deputy State Director
Lands and Minerals Division



United States Department of the Interior



BUREAU OF LAND MANAGEMENT

Arizona State Office

One North Central Avenue, Suite 800

Phoenix, Arizona 85004-4427

www.blm.gov/az/

FEB 09 2015

In Reply Refer To:

3809 (9310) RE

AMC423140, AMC423150

CERTIFIED MAIL – RETURN RECEIPT REQUESTED No. 7014 2870 0000 7991 7527

NOTICE

LUCILLE MCALLISTER
8187 S 3200 W
WEST JORDAN, UT 84088-5218

:
:
:

This Notice Affects Those Claims
Shown in the Block Below.

AMC423140 - AMC423141, AMC423150 - AMC423151
LITTLE PICKER, LITTLE PICKER #2, GOLD NUGGET, GOLD NUGGET #2

2014 Maintenance Fees Due on Claims under a Waiver

A Maintenance Fee Waiver Certification (small miner waiver) was filed for the 2014 assessment year for the mining claims listed above. In accordance with 43 CFR 3835.1, to qualify for a small miner waiver you and all related parties must hold no more than a total of 10 mining claims or sites nationwide. Since the commencement of the 2014 assessment year, the owner(s) of these mining claims had acquired and owned in excess of 10 mining claims nationwide, which means they no longer qualified for the small miner waiver.

Jack and Lisa Tucker are a married couple who own a total of 11 claims. In accordance with 43 Code of Federal Regulations (CFR) 3835.1(b), to qualify for a small miner waiver, you and all related parties must hold or control no more than a total of 10 mining claims or sites nationwide.

As defined by 43 CFR 3830.5, "related party means: a) the spouse and dependent children of the claimant as defined in section 152 of the Internal Revenue Code of 1986 [26 U.S.C. section 152]...". Jack Tucker has 9 mining claims in his name, AMC423140 - AMC423141, AMC423150 - AMC423151, AMC425522 - AMC425525, and AMC425527. Lisa Tucker has 2 claims in her name, AMC425514 and AMC425940.

Therefore, in accordance with 43 CFR 3835.20, and *Randi Rovetto, Et Al.*, 177 IBLA 257, the waiver is immediately cancelled and the 2014 Maintenance Fees of \$155 per claim per 20 acres or portion thereof, are due on the claims listed above. The Bureau of Land Management (BLM) must receive the maintenance fee for these mining claims within 30 days of the date that the certified letter was signed. If we do not receive the fee, the claims will be forfeited and closed.

When paying the fees please specify that the 2014 assessment year is being paid so we can apply the fees accurately to the claims. Please also include an explanation as to why the fees for the assessment year that has already ended are being paid; e.g., the claim owner no longer qualified for a small miner waiver.

If additional information is required, please contact Rod Ebert at 602-417-9397. Please include your AMC serial numbers on all correspondence.

Sincerely,



Rebecca Heick
Acting Deputy State Director
Lands and Minerals Division

English

Customer Service

USPS Mobile

Register / Sign In



USPS Tracking™



[Customer Service >](#)
Have questions? We're here to help.



[Get Easy Tracking Updates >](#)
Sign up for My USPS.com.

Tracking Number: 70142870000079917527

Product & Tracking Information

Available Actions

Postal Product:

Features:
Certified Mail™

DATE & TIME	STATUS OF ITEM	LOCATION
February 14, 2015 , 4:37 pm	Delivered	WEST JORDAN, UT 84088
Your item was delivered at 4:37 pm on February 14, 2015 in WEST JORDAN, UT 84088.		
February 13, 2015 , 10:49 pm	Departed USPS Facility	SALT LAKE CITY, UT 84199
February 13, 2015 , 9:32 am	Arrived at USPS Facility	SALT LAKE CITY, UT 84199
February 12, 2015 , 8:54 am	Departed USPS Facility	PHOENIX, AZ 85026
February 11, 2015 , 9:27 pm	Arrived at USPS Facility	PHOENIX, AZ 85026

Track Another Package

Tracking (or receipt) number

[Track It](#)

Manage Incoming Packages

Track all your packages from a dashboard. No tracking numbers necessary.

[Sign up for My USPS.com >](#)



HELPFUL LINKS

- Contact Us
- Site Index
- FAQs

ON ABOUT.USPS.COM

- About USPS Home
- Newsroom
- USPS Service Updates
- Forms & Publications
- Government Services
- Careers

OTHER USPS SITES

- Business Customer Gateway
- Postal Inspectors
- Inspector General
- Postal Explorer
- National Postal Museum
- Resources for Developers

LEGAL INFORMATION

- Privacy Policy
- Terms of Use
- FOIA
- No FEAR Act EEO Data

Copyright © 2015 USPS. All Rights Reserved.



United States Department of the Interior



BUREAU OF LAND MANAGEMENT

Arizona State Office

One North Central Avenue, Suite 800

Phoenix, Arizona 85004-4427

www.blm.gov/az/

In Reply Refer To:

3800 (9310) RE

AMC423140, AMC423150

FEB 09 2015

CERTIFIED MAIL - RETURN RECEIPT REQUESTED No. 7014 2870 0000 7991 7541

DECISION

JENI TUCKER

65 E OLIVE AVE

GILBERT, AZ 85234-4553

:
:
:

This decision affects those claims shown
in the block below.

AMC423140 - AMC423141, AMC423150 - AMC423151

LITTLE PICKER, LITTLE PICKER #2, GOLD NUGGET, GOLD NUGGET #2

DECISION VACATED

The decision of November 13, 2014, is hereby vacated.

Upon further investigation, our records show a notice issued January 23, 2014, has not been resolved. The resolution of the notice of January 23, 2014, could have an effect on the situation that resulted in the decision of November 13, 2014. Our records have been updated to show the claims in a current status. The notice of January 23, 2014, will be reissued to all of the claim owners except the owners previously notified, Jack and Lisa Tucker.

Please include your AMC serial number(s) on all correspondence. If additional information is required, contact Rod Ebert at 602-417-9397.

Sincerely,

Rebecca Heick
Acting Deputy State Director
Lands and Minerals Division



United States Department of the Interior



BUREAU OF LAND MANAGEMENT

Arizona State Office

One North Central Avenue, Suite 800

Phoenix, Arizona 85004-4427

www.blm.gov/az/

FEB 09 2015

In Reply Refer To:

3809 (9310) RE

AMC423140, AMC423150

CERTIFIED MAIL – RETURN RECEIPT REQUESTED No. 7014 2870 0000 7991 7541

NOTICE

JENI TUCKER
65 E OLIVE AVE
GILBERT, AZ 85234-4553

:
:
:

This Notice Affects Those Claims
Shown in the Block Below.

AMC423140 - AMC423141, AMC423150 - AMC423151
LITTLE PICKER, LITTLE PICKER #2, GOLD NUGGET, GOLD NUGGET #2

2014 Maintenance Fees Due on Claims under a Waiver

A Maintenance Fee Waiver Certification (small miner waiver) was filed for the 2014 assessment year for the mining claims listed above. In accordance with 43 CFR 3835.1, to qualify for a small miner waiver you and all related parties must hold no more than a total of 10 mining claims or sites nationwide. Since the commencement of the 2014 assessment year, the owner(s) of these mining claims had acquired and owned in excess of 10 mining claims nationwide, which means they no longer qualified for the small miner waiver.

Jack and Lisa Tucker are a married couple who own a total of 11 claims. In accordance with 43 Code of Federal Regulations (CFR) 3835.1(b), to qualify for a small miner waiver, you and all related parties must hold or control no more than a total of 10 mining claims or sites nationwide.

As defined by 43 CFR 3830.5, "related party means: a) the spouse and dependent children of the claimant as defined in section 152 of the Internal Revenue Code of 1986 [26 U.S.C. section 152]...". Jack Tucker has 9 mining claims in his name, AMC423140 - AMC423141, AMC423150 - AMC423151, AMC425522 - AMC425525, and AMC425527. Lisa Tucker has 2 claims in her name, AMC425514 and AMC425940.

Therefore, in accordance with 43 CFR 3835.20, and *Randi Rovetto, Et Al.*, 177 IBLA 257, the waiver is immediately cancelled and the 2014 Maintenance Fees of \$155 per claim per 20 acres or portion thereof, are due on the claims listed above. The Bureau of Land Management (BLM) must receive the maintenance fee for these mining claims within 30 days of the date that the certified letter was signed. If we do not receive the fee, the claims will be forfeited and closed.

When paying the fees please specify that the 2014 assessment year is being paid so we can apply the fees accurately to the claims. Please also include an explanation as to why the fees for the assessment year that has already ended are being paid; e.g., the claim owner no longer qualified for a small miner waiver.

If additional information is required, please contact Rod Ebert at 602-417-9397. Please include your AMC serial numbers on all correspondence.

Sincerely,



Rebecca Heick
Acting Deputy State Director
Lands and Minerals Division



SENDER: COMPLETE THIS SECTION

- Complete items 1, 2, and 3. Also complete item 4 if Restricted Delivery is desired.
- Print your name and address on the reverse so that we can return the card to you.
- Attach this card to the back of the mailpiece, or on the front if space permits.

1. Article Addressed to:

JENI TUCKER
 65 E. OLIVE AVE.
 GILBERT, AZ. 85234-4553

 9310/RE/AMC423140, AMC423150

2. Article Number

(Transfer from service label)

7014 0150 0000 5427 9397

PS Form 3811, July 2013

Domestic Return Receipt

COMPLETE THIS SECTION ON DELIVERY

A. Signature

X

- Agent
- Addressee

B. Received by (Printed Name)

C. Date of Delivery

D. Is delivery address different from item 1? Yes

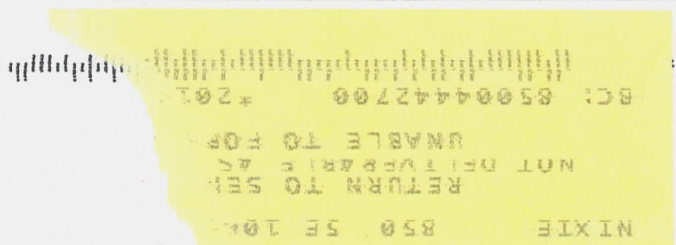
If YES, enter delivery address below: No

3. Service Type

- Certified Mail® Priority Mail Express™
- Registered Return Receipt for Merchandise
- Insured Mail Collect on Delivery

4. Restricted Delivery? (Extra Fee)

Yes



JENI TUCKER
 65 E. OLIVE AVE.
 GILBERT, AZ.

MSI

CLM ADMINISTRATION OFFICE
 2015 FEB 24 P 2:58
 PHOENIX, ARIZONA


UNITED STATES
 DEPARTMENT OF THE INTERIOR
 Bureau of Land Management
 Arizona State Office
 1 North Central Avenue, Suite 800
 Phoenix, Arizona 85004
 Official Business
 Penalty for Private Use, \$300

An Equal Opportunity Employer

7014 0150 0000 5427 9397



FIRST-CLASS MAIL
 \$06.48
 us OFFICIAL MAIL
 For Private Use
 ZIP 85004
 041L11101433





United States Department of the Interior



BUREAU OF LAND MANAGEMENT
Arizona State Office
One North Central Avenue, Suite 800
Phoenix, Arizona 85004-4427
www.blm.gov/az/

January 23, 2015

In Reply Refer To:
3809 (9310) RE
AMC423140, AMC423150

CERTIFIED MAIL – RETURN RECEIPT REQUESTED No. 7014 0150 0000 5427 9397

NOTICE

JENI TUCKER : This Notice Affects Those Claims
65 E. OLIVE AVE. : Shown in the Block Below.
GILBERT, AZ 85234-4553 :

AMC423140 - AMC423141, AMC423150 - AMC423151
LITTLE PICKER, LITTLE PICKER #2, GOLD NUGGET, GOLD NUGGET #2

2014 Maintenance Fees Due on Claims under a Waiver

A Maintenance Fee Waiver Certification (small miner waiver) was filed for the 2014 assessment year for the mining claims listed above. In accordance with 43 CFR 3835.1, to qualify for a small miner waiver you and all related parties must hold no more than a total of 10 mining claims or sites nationwide. Since the commencement of the 2014 assessment year, the owner(s) of these mining claims had acquired and owned in excess of 10 mining claims nationwide, which means they no longer qualified for the small miner waiver.

Jack and Lisa Tucker are a married couple who own a total of 11 claims. In accordance with 43 Code of Federal Regulations (CFR) 3835.1(b), to qualify for a small miner waiver, you and all related parties must hold or control no more than a total of 10 mining claims or sites nationwide. As defined by 43 CFR 3830.5, "related party means: a) the spouse and dependent children of the claimant as defined in section 152 of the Internal Revenue Code of 1986 [26 U.S.C. section 152]...". Jack Tucker has 9 mining claims in his name, AMC423140 - AMC423141, AMC423150 - AMC423151, AMC425522 - AMC425525, and AMC425527. Lisa Tucker has 2 claims in her name, AMC425514 and AMC425940.

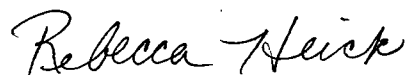
Therefore, in accordance with 43 CFR 3835.20, and *Randi Rovetto, Et Al.*, 177 IBLA 257, the waiver is immediately cancelled and the 2014 Maintenance Fees of \$155 per claim per 20 acres or portion thereof, are due on the claims listed above. The Bureau of Land Management (BLM)

must receive the maintenance fee for these mining claims within 30 days of the date that the certified letter was signed. If we do not receive the fee, the claims will be forfeited and closed.

When paying the fees please specify that the 2014 assessment year is being paid so we can apply the fees accurately to the claims. Please also include an explanation as to why the fees for the assessment year that has already ended are being paid; e.g., the claim owner no longer qualified for a small miner waiver.

If additional information is required, please contact Rod Ebert at 602-417-9397. Please include your AMC serial numbers on all correspondence.

Sincerely,

A handwritten signature in cursive script that reads "Rebecca Heick".

Rebecca Heick
Group Administrator
Lands and Minerals

**UNITED STATES
DEPARTMENT OF THE INTERIOR**

Bureau of Land Management
Arizona State Office
1 North Central Avenue, Suite 800
Phoenix, Arizona 85004

Official Business
Penalty for Private Use, \$300



PH ENDK
4397
12 FEB '15
PM 5 L

7014 0150 0000 5427

An Equal Opportunity Employer

neopost
02/11/2015
US POSTAGE



FIRST-CLASS MAIL

\$06.48⁰⁰

US OFFICIAL MAIL
\$300 Penalty
For Private Use
ZIP 85004

041L11101433

2015 FEB 24 P 2:58
PHOENIX, AZ 85004

INS

JENI TUCKER
65 E. OLIVE AVE.
GILBERT, AZ.

NIXIE 850 SE 104
RETURN TO SEN
NOT DELIVERABLE AS
UNABLE TO FOR
BC: 85004442700 *201

UTF

85004442700





SENDER: COMPLETE THIS SECTION

- Complete items 1, 2, and 3. Also complete item 4 if Restricted Delivery is desired.
- Print your name and address on the reverse so that we can return the card to you.
- Attach this card to the back of the mailpiece, or on the front if space permits.

1. Article Addressed to:

JENI TUCKER
 65 E. OLIVE AVE.
 GILBERT, AZ. 85234-4553

9310/RE/AMC423140, AMC423150

2. Article Number
(Transfer from service label)

7014 0150 0000 5427 9397

PS Form 3811, July 2013

COMPLETE THIS SECTION ON DELIVERY

A. Signature

X

Agent

Addressee

B. Received by (Printed Name)

C. Date of Delivery

D. Is delivery address different from item 1? Yes
If YES, enter delivery address below: No

3. Service Type

Certified Mail®

Priority Mail Express™

Registered

Return Receipt for Merchandise

Insured Mail

Collect on Delivery

4. Restricted Delivery? (Extra Fee)

Yes

Domestic Return Receipt



United States Department of the Interior



BUREAU OF LAND MANAGEMENT

Arizona State Office

One North Central Avenue, Suite 800

Phoenix, Arizona 85004-4427

www.blm.gov/az/

FEB 09 2015

In Reply Refer To:

3800 (9310) RE

AMC423140, AMC423150,

AMC425522, AMC425557

CERTIFIED MAIL - RETURN RECEIPT REQUESTED No. 7014 2870 0000 7991 7510

DECISION

JACK TUCKER

PO BOX 265

WICKENBURG, AZ 85358-0265

:
:
:

This decision affects those claims shown
in the block below.

AMC423140 - AMC423141, AMC423150 - AMC423151, AMC423522 - AMC425525,
AMC425557

LITTLE PICKER, LITTLE PICKER #2, GOLD NUGGET, GOLD NUGGET #2,
CONFUSION, DAVE'S DIGGINS, HEAVEN'S BEAUTY, MEL'S GOLD, GOLDEN CITY

DECISION VACATED

The decision of November 13, 2014, is hereby vacated.

Upon further investigation, our records show a notice issued January 23, 2014, has not been resolved. The resolution of the notice of January 23, 2014, could have an effect on the situation that resulted in the decision of November 13, 2014. Our records have been updated to show the claims in a current status. The notice of January 23, 2014, will be reissued to all of the claim owners except the owners previously notified, Jack and Lisa Tucker.

Please include your AMC serial number(s) on all correspondence. If additional information is required, contact Rod Ebert at 602-417-9397.

Sincerely,

Rebecca Heick
Acting Deputy State Director
Lands and Minerals Division

4442700


U.S. DEPARTMENT OF THE INTERIOR
BUREAU OF LAND MANAGEMENT
ARIZONA STATE OFFICE
ONE NORTH CENTRAL AVENUE, SUITE 800
PHOENIX, AZ 85004-4427

Sender: Please print your name, address, and ZIP+4® in this box®

18 FEB 15

AZ 852

UNITED STATES POSTAL SERVICE



First-Class Mail
Postage & Fees Paid
USPS
Permit No. G-10

SENDER: COMPLETE THIS SECTION

Complete items 1, 2, and 3. Also complete item 4 if Restricted Delivery is desired. Print your name and address on the reverse so that we can return the card to you. Attach this card to the back of the mailpiece, or on the front if space permits.

Article Addressed to:
ACK TUCKER
ISA TUCKER
PO BOX 265
TICKENBURG AZ 85358-0265
10/RE/AMC423140/423150/425522/425557425940/
6403

COMPLETE THIS SECTION ON DELIVERY

A. Signature Agent
 Addressee
B. Received by (Printed Name) C. Date of Delivery
LISA TUCKER 2/18/15
D. Is delivery address different from item 1? Yes
If YES, enter delivery address below: No
2015 FEB 20 P 2:44

PHOENIX, ARIZONA

3. Service Type
 Certified Mail® Priority Mail Express™
 Registered Return Receipt for Merchandise
 Insured Mail Collect on Delivery
4. Restricted Delivery? (Extra Fee) Yes

Article Number (Transfer from service label) 7014 2870 0000 7991 7510

U.S. Department of the Interior
Office of Hearings and Appeals
Interior Board of Land Appeals
801 N. Quincy St.
MS 300-QC
Arlington, VA 22203

RECEIVED

RW DEC 10 2014 JO
Board of Land Appeals

2015-53

Re: Appeal

To Whom It May Concern:

The appeal has been filed on the maintenance waivers being denied.

Jack Tucker lives in Colorado and has for the past two years. I live in Arizona. Copies of Mr. Tucker's Colorado drivers license were provided to Rebecca Heick in the Phoenix office. The drivers license clearly shows that Mr. Tucker resides in Colorado and has since June 2012.

A change of address was mailed to BLM in Phoenix, but "conveniently" has not been put in the file.

Additionally, there are other locators on all these claims and they should not be punished and harmed by having the claims forfeited.

Enclosed are copies of the appeal as well as the letter to Ms. Heick.

Sincerely,

Lisa Tucker
PO Box 265
Wickenburg, AZ 85358

RECEIVED
BLM AZ STATE OFFICE
2014 DEC 29 A 10:57
PHOENIX, ARIZONA



United States Department of the Interior

OFFICE OF HEARINGS AND APPEALS
Interior Board of Land Appeals
801 N. Quincy Street, Suite 300
Arlington, Virginia 22203



703-235-3750

703-235-8349 (fax)

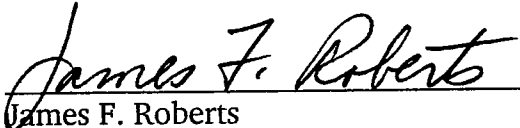
December 17, 2014

IBLA 2015-53)	AMC423140, et al.
)	
LISA TUCKER)	Mining Claims
)	
)	Set Aside and Remanded

ORDER


On December 10, 2014, the Bureau of Land Management (BLM) requested the Board to vacate and remand its decision in the above-captioned appeal. The request is granted.

Accordingly, pursuant to the authority delegated to the Board of Land Appeals by the Secretary of the Interior, 43 C.F.R. § 4.1, the decision is set aside and the case is remanded to BLM.



 James F. Roberts
 Acting Chief Administrative Judge

I concur:



 T. Britt Price
 Administrative Judge

PHOENIX, ARIZONA

2014 DEC 23 P 2:43

RECEIVED

APPEARANCES:

Lisa Tucker
P.O. Box 265
Wickenburg, AZ 85338

Rod Ebert
Arizona State Office
Bureau of Land Management
One North Central Avenue, Suite 800
Phoenix, AZ 85004-4427

rebert@blm.gov

RECEIVED
BLM OFFICE
2014 DEC 23 P 2:43
PHOENIX, ARIZONA

DEC 10 2014

RE 12-8-14
H. Tucker 12/8/14
RH 12/9/14

In Reply Refer To:
3833 (AZ-9310) RE
AMC423140, AMC423150,
AMC425522, AMC425557,
AMC425940, AMC426403

Memorandum

To: Interior Board of Land Appeals, Office of the Secretary
801 North Quincy Street, Suite 300, Arlington, Virginia 22203

From: Rebecca Heick
Acting Deputy State Director, Lands & Minerals Division

Subject: Request for Remand of Appeal from Lisa Tucker
Decision of November 13, 2014

On November 13, 2014, a decision letter was sent to Lisa and Jack Tucker et al, declaring the following mining claims {AMC423140- 423141, AMC423150 - 423151, AMC425522 - 425525, AMC425557, AMC425940, and AMC426403}, forfeited.

In reviewing the casefiles for these claims, it appears that a previous notice dated January 23, 2014, had not been completely resolved. The resolution of this notice could have an effect on the current situation. Therefore, we would like to vacate our decision of November 13, 2014.

The Bureau of Land Management (BLM) respectfully requests that the Interior Board of Land Appeals remand the case back to BLM for reconsideration and further action.

If any additional information is required, please contact Rod Ebert at 602-417-9397.

cc: Lisa Tucker
PO Box 265
Wickenburg, Arizona 85358-0265

Jack Tucker
PO Box 644
Oak Creek, Colorado 80467-0644

AZ9310REbert:x9397:12/03/14:Remand Request:AMC423140 et al

November 18, 2014

Bureau of Land Management
One N. Central Avenue
Suite 800
Phoenix, AZ 85004

Re: Filing of Appeal

To Whom It May Concern:

Please be advised a notice of appeal is being filed regarding the forfeiture of mining claims owned by Jack and Lisa Tucker.

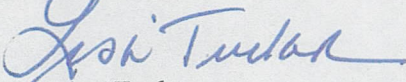
As stated in a previous letter to Rebecca Heick, Mr. Tucker resides in Colorado, while Ms. Tucker resides in Arizona.

Though, legally still married, the Tuckers live separate and apart.

All other parties who are legal claimants to these claims are suffering irreparable harm for the loss of the claims, i.e., monies spent, and the right to mine claims that they purchased.

The official appeal will follow.

Sincerely,



Lisa Tucker

RECEIVED
BLM AT STATE OFFICE
2014 NOV 28 P 4: 17
PHOENIX, ARIZONA

November 18, 2014

Bureau of Land Management
One N. Central Ave.
Suite 800
Phoenix, AZ 85004

Notice of Appeal

To Whom It May Concern:

Below is the official filing of appeal for the forfeiture of the following claims

Confusion	AMC 425522
Dave's Diggins	AMC 425523
Heaven's Beauty	AMC 425524
Mel's Gold	AMC 425525
Just Bent	AMC 426403
Golden City	AMC 424557
Little Picker	AMC 423140
Little Picker #2	AMC 423141
Gold Nugget	AMC 423150
Gold Nugget #2	AMC 423151
Key #1	AMC 425940

PHOENIX, ARIZONA
2014 NOV 28 P 4: 17
BLM RECEIVED
BLM OFFICE

We also request a stay on these claims until the final appeal has come through.

The above referenced claims were forfeited because of the Phoenix Office of BLM declaring that Jack and Lisa Tucker, a married couple have more than 10 mining claims between them. Jack Tucker resides in Colorado (enclosed is a copy of Mr. Tucker's driver license showing his home address). Lisa Tucker resides in Arizona. Jack and Lisa Tucker do not share any claims. A change of address was mailed to the BLM, but apparently was never added to any file. Mr. Tucker has resided in Colorado for over 2 years.

BLM offices were contacted and we were informed that though related, if you do not reside in the same household the filing of a small miners waiver would not be affected. We do not share the same abode for a taxable year.

Furthermore, the several people who are locators on these claims are suffering irreparable harm by losing them. They have spent their hard earned money to file these claims, and maintain them. There is no reason for any of them to suffer due to an unfortunate oversight.

I will relinquish my rights to the Just Bent (AMC 426403 and Key #1 AMC 425940) claims enabling all these claims to be reinstated.

Mr. Bulfer (locator for AMC 426403) and Mr. Swigart (locator for AMC 425940) will file amendments on these claims to reduce them to 20 acres upon the vacating of the decision.

The claimants suffering harm, along with Mr. Tucker, are as follows:

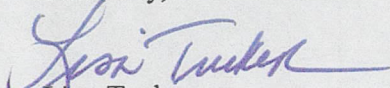
Confusion – AMC 425522: Larry Knoll, Peggy Winters, Allen L. Stewart, William Thornton
Dave's Diggins – AMC 425523: David Van Zile, Paula Van Zile, David Ringquist, Chuck Winters
Heaven's Beauty – AMC 425524: Noey Knoll, Sharman Thornton, Juan Duran, Judy Sutherland
Mel's Gold – AMC 425525: Melvin Eidsmoe, Nancy Eidsmoe, Richard Rolsheim, Allen L. Stewart
Just Bent -AMC 426403: Jay Bulfer
Little Picker – AMC 423140: Jeni Tucker, Lucille McAllister, Nicole Morris
Little Picker #2 – AMC 423141: Jeni Tucker, Lucille McAllister
Gold Nugget #2 – AMC 423151: Jeni Tucker, Lucille McAllister, Nicole Morris
Gold Nugget – AMC 423150: Jeni Tucker, Lucille McAllister, Nicole Morris, Stephen Morris, Adam
Brown, Samantha Brown, Jason Brown
Key #1 – AMC 425940: Buck Swigart

All these people spent their own money to have mining claims that they could work.

Do not punish them.

Please stay the claims. We would appreciate a swift acknowledgement.

Sincerely,


Lisa Tucker

P.O. Box 265
Wickenburg, AZ 85358

Mr. Tucker's mailing address
P.O. Box 644
Oak Creek, CO 80467

PHOENIX, ARIZONA

2014 NOV 28 P 4: 17

RECEIVED
BLM A7 STATE OFFICE



Colorado

Driver License

12-15-2011 12-15-2017

Handwritten signature or initials

KERRY JACK-TUCKER
244 SHORT STREET
OAK CREEK, CO 80467

RECEIVED
CLERK OF SUPERIOR COURT

2014 NOV 28 P 4: 17

PHOENIX, ARIZONA

P.O. Box 265
Wickenburg, AZ 85358



7011 2970 0002 5067 8836

RECEIVED
DEM AZ'S OFFICE

2014 NOV 28 P 4:17

PHOENIX ARIZONA

RETURN RECEIPT
REQUESTED

Rebecca Heick
Bureau of Land Management
One W. Central Ave.
Suite 800
Phx, AZ 85004

8500434427



1022

85004

PAID
WICKENBURG, AZ
85390
NOV 25, 14
AMOUNT

\$6.49

00082743-01



United States Department of the Interior



BUREAU OF LAND MANAGEMENT
Arizona State Office
One North Central Avenue, Suite 800
Phoenix, Arizona 85004-4427
www.blm.gov/az/

In Reply Refer To:
3833 (AZ-9310) RE
AMC423140, AMC423150,
AMC425522, AMC425557,
AMC425940, AMC426403

Memorandum

To: Interior Board of Land Appeals, Office of the Secretary
801 North Quincy Street, Suite 300, Arlington, Virginia 22203

From: Rebecca Heick *Rebecca Heick*
Acting Deputy State Director, Lands & Minerals Division

Subject: Request for Remand of Appeal from Lisa Tucker
Decision of November 13, 2014

On November 13, 2014, a decision letter was sent to Lisa and Jack Tucker et al, declaring the following mining claims {AMC423140- 423141, AMC423150 - 423151, AMC425522 - 425525, AMC425557, AMC425940, and AMC426403}, forfeited.

In reviewing the casefiles for these claims, it appears that a previous notice dated January 23, 2014, had not been completely resolved. The resolution of this notice could have an effect on the current situation. Therefore, we would like to vacate our decision of November 13, 2014.

The Bureau of Land Management (BLM) respectfully requests that the Interior Board of Land Appeals remand the case back to BLM for reconsideration and further action.

If any additional information is required, please contact Rod Ebert at 602-417-9397.

cc: Lisa Tucker
PO Box 265
Wickenburg, Arizona 85358-0265

Jack Tucker
PO Box 644
Oak Creek, Colorado 80467-0644



United States Department of the Interior



BUREAU OF LAND MANAGEMENT

Arizona State Office

One North Central Avenue, Suite 800

Phoenix, Arizona 85004-4427

www.blm.gov/az/

NOV 13 2014

In Reply Refer To:

3800 (9310) RE

AMC423140, AMC423150

CERTIFIED MAIL - RETURN RECEIPT REQUESTED 7014 0150 0000 5453 4267

DECISION

LUCILLE MCALLISTER

8187 S3200 W.

WEST JORDAN, UT 84088-5218

AMC423140 - AMC423141, AMC423150 - AMC423151

LITTLE PICKER, LITTLE PICKER #2, GOLD NUGGET, GOLD NUGGET #2

Maintenance Fee Waiver Certifications Denied Mining Claims Declared Forfeited

The Maintenance Fee Waiver Certifications (small miner waivers) filed for the 2015 assessment year, for the mining claims listed above, are denied. Because the small miner waivers are denied and because the required maintenance fee payments due on or before September 1, 2014, were not paid, these claims are declared forfeited.

The Bureau of Land Management's (BLM) regulations at 43 CFR 3830.21, and 3834.11(a)(2) state that by September 1 of each year, holders of mining claims must pay an annual maintenance fee of \$155 per claim per 20 acres or portion thereof. In lieu of paying the required maintenance fee, claimants may submit a valid small miner waiver, in accordance with 43 CFR 3835.1, 3835.10, and 3835.11.

In accordance with 43 CFR 3835.1(b), to qualify for a small miner waiver, you and all related parties must hold no more than a total of 10 mining claims or sites nationwide. As defined at 43 CFR 3830.5, "related party means: a) the spouse and dependent children of the claimant as defined in section 152 of the Internal Revenue Code of 1986 [26 U.S.C. section 152]; or, b) A person who controls, is controlled by, or is under common control with the claimant." "Control means actual control, legal control, or the power to exercise control, through or by common directors, officers, stockholders, a voting trust, or a holding company or Investment Company, or any other means."


UNITED STATES POSTAL SERVICE

SALT LAKE CITY

UT 840

18 NOV '14


PH 21



First-Class Mail
Postage & Fees Paid
USPS
Permit No. G-10

- Sender: Please print your name, address, and ZIP+4® in this box •

U.S. DEPARTMENT OF THE INTERIOR
BUREAU OF LAND MANAGEMENT
ARIZONA STATE OFFICE
ONE NORTH CENTRAL AVENUE, SUITE 800
PHOENIX, AZ 85004-4427



SENDER: COMPLETE THIS SECTION

- Complete items 1, 2, and 3. Also complete item 4 if Restricted Delivery is desired.
- Print your name and address on the reverse so that we can return the card to you.
- Attach this card to the back of the mailpiece, or on the front if space permits.

1. Article Addressed to:

MCALLISTER LUCILLE
 8187 S3200 W.
 WEST JORDAN UT 84088-5218
 9310/RE/AMC423140, AMC423150

2. Article Number

(Transfer from service label)

7014 0150 0000 5453 4267

COMPLETE THIS SECTION ON DELIVERY

A. Signature

X *Lucille McAllister* Agent
 Addressee

B. Received by (Printed Name)

C. Date of Delivery

D. Is delivery address different from item 1? YesIf YES, enter delivery address below: NoRECEIVED
 BLM AZ STATE OFFICE

2014 NOV 21 P 3:07

PHOENIX, ARIZONA

3. Service Type

- Certified Mail® Priority Mail Express™
- Registered Return Receipt for Merchandise
- Insured Mail Collect on Delivery

4. Restricted Delivery? (Extra Fee)

 Yes

BLM records show that Jack and Lisa Tucker, a married couple, own a total of 11 mining claims. Jack Tucker is listed as an owner on 9 mining claims (AMC423140-141, AMC423150-151, AMC425522-525, and AMC425557). Lisa Tucker is listed as an owner on 2 mining claims (AMC425940 and AMC426403).

In accordance with 43 C.F.R. 3835.92(d), because you or a co-claimant own more than 10 mining claims or sites and submitted a small miner waiver request and failed to pay the required maintenance fee on or before the due date for the 2015 assessment year, the mining claims listed above are declared forfeited and void as of September 1, 2014. Additionally you and the co-claimants may be subject to criminal penalties under 18 U.S.C. 1001.

Reclamation Requirements

This decision does not relieve you of the liability for reclamation of all areas disturbed by your activities on lands covered by the subject mining claim(s) and/or site(s). After you complete the reclamation, you must notify the authorized officer of the appropriate surface managing agency so that the authorized officer may conduct a final site inspection and determine whether you may be released from liability. If you fail to reclaim the land to the satisfaction of the authorized officer, the surface management agency may cite you for noncompliance under its surface management regulations.

For land administered by the BLM, if you fail to reclaim the land to the satisfaction of the authorized officer as required in 43 CFR Subpart 3809, the BLM will issue an order of noncompliance under 43 CFR 3809.601(a). If you fail to comply with the noncompliance order, the BLM may take further action under 43 CFR 3809.604. Failure to conduct reclamation is a prohibited act that may subject you to criminal penalties. (See 43 CFR 3809.605(h) and 43 CFR 3809.700)

Appeal Procedures

This decision may be appealed to the Interior Board of Land Appeals (IBLA), Office of the Secretary, in accordance with the regulations contained in 43 CFR Part 4, and the enclosed Form 1842-1. If an appeal is taken, your notice of appeal must be filed in this office (at the above address) within 30 days from receipt of this decision. The appellant has the burden of showing that the decision appealed from is in error.

If you wish to file a petition pursuant to regulation 43 CFR 4.21 (58 FR 4939, January 19, 1993) for a stay of the effectiveness of this decision during the time that your appeal is being reviewed by the Board, the petition for a stay must accompany your notice of appeal. A petition for a stay is required to show sufficient justification based on the standards listed below. Copies of the notice of appeal and petition for a stay must also be submitted to each party named in this decision and to the IBLA and to the appropriate Office of the Solicitor (see 43 CFR 4.413) at the same time the original documents are filed with this office. If you request a stay, you have the burden of proof to demonstrate that a stay should be granted.

Standards for Obtaining a Stay

Except as otherwise provided by law or other pertinent regulation, a petition for a stay of a decision pending appeal shall show sufficient justification based on the following standards:

- (1) The relative harm to the parties if the stay is granted or denied,
- (2) The likelihood of the appellant's success on the merits,
- (3) The likelihood of immediate and irreparable harm if the stay is not granted, and
- (4) Whether the public interest favors granting the stay.

Please include your AMC serial number(s) on all correspondence. If additional information is required, please contact Rod Ebert at 602-417-9397.

Sincerely,



Rebecca Heick
Acting Deputy State Director
Lands and Minerals Division

Enclosure



United States Department of the Interior



BUREAU OF LAND MANAGEMENT

Arizona State Office

One North Central Avenue, Suite 800

Phoenix, Arizona 85004-4427

www.blm.gov/az/

In Reply Refer To:

3800 (9310) RE

AMC423150, AMC425557

NOV 13 2014

CERTIFIED MAIL - RETURN RECEIPT REQUESTED 7014 0150 0000 5453 4298

DECISION

ADAM BROWN
SAMANTHA BROWN
JASON BROWN
16 KEVIN DALE PL.
JACKSON, NJ 08527-4336

AMC423150, AMC425557
GOLD NUGGET, GOLDEN CITY

Maintenance Fee Waiver Certifications Denied Mining Claims Declared Forfeited

The Maintenance Fee Waiver Certifications (small miner waivers) filed for the 2015 assessment year, for the mining claims listed above, are denied. Because the small miner waivers are denied and because the required maintenance fee payments due on or before September 1, 2014, were not paid, these claims are declared forfeited.

The Bureau of Land Management's (BLM) regulations at 43 CFR 3830.21, and 3834.11(a)(2) state that by September 1 of each year, holders of mining claims must pay an annual maintenance fee of \$155 per claim per 20 acres or portion thereof. In lieu of paying the required maintenance fee, claimants may submit a valid small miner waiver, in accordance with 43 CFR 3835.1, 3835.10, and 3835.11.

In accordance with 43 CFR 3835.1(b), to qualify for a small miner waiver, you and all related parties must hold no more than a total of 10 mining claims or sites nationwide. As defined at 43 CFR 3830.5, "related party means: a) the spouse and dependent children of the claimant as defined in section 152 of the Internal Revenue Code of 1986 [26 U.S.C. section 152]; or, b) A person who controls, is controlled by, or is under common control with the claimant." "Control means actual control, legal control, or the power to exercise control, through or by common directors, officers, stockholders, a voting trust, or a holding company or Investment Company, or any other means."

BLM records show that Jack and Lisa Tucker, a married couple, own a total of 11 mining claims. Jack Tucker is listed as an owner on 9 mining claims (AMC423140-141, AMC423150-151, AMC425522-525, and AMC425557). Lisa Tucker is listed as an owner on 2 mining claims (AMC425940 and AMC426403).

In accordance with 43 C.F.R. 3835.92(d), because you or a co-claimant own more than 10 mining claims or sites and submitted a small miner waiver request and failed to pay the required maintenance fee on or before the due date for the 2015 assessment year, the mining claims listed above are declared forfeited and void as of September 1, 2014. Additionally you and the co-claimants may be subject to criminal penalties under 18 U.S.C. 1001.

Reclamation Requirements

This decision does not relieve you of the liability for reclamation of all areas disturbed by your activities on lands covered by the subject mining claim(s) and/or site(s). After you complete the reclamation, you must notify the authorized officer of the appropriate surface managing agency so that the authorized officer may conduct a final site inspection and determine whether you may be released from liability. If you fail to reclaim the land to the satisfaction of the authorized officer, the surface management agency may cite you for noncompliance under its surface management regulations.

For land administered by the BLM, if you fail to reclaim the land to the satisfaction of the authorized officer as required in 43 CFR Subpart 3809, the BLM will issue an order of noncompliance under 43 CFR 3809.601(a). If you fail to comply with the noncompliance order, the BLM may take further action under 43 CFR 3809.604. Failure to conduct reclamation is a prohibited act that may subject you to criminal penalties. (See 43 CFR 3809.605(h) and 43 CFR 3809.700)

Appeal Procedures

This decision may be appealed to the Interior Board of Land Appeals (IBLA), Office of the Secretary, in accordance with the regulations contained in 43 CFR Part 4, and the enclosed Form 1842-1. If an appeal is taken, your notice of appeal must be filed in this office (at the above address) within 30 days from receipt of this decision. The appellant has the burden of showing that the decision appealed from is in error.

If you wish to file a petition pursuant to regulation 43 CFR 4.21 (58 FR 4939, January 19, 1993) for a stay of the effectiveness of this decision during the time that your appeal is being reviewed by the Board, the petition for a stay must accompany your notice of appeal. A petition for a stay is required to show sufficient justification based on the standards listed below. Copies of the notice of appeal and petition for a stay must also be submitted to each party named in this decision and to the IBLA and to the appropriate Office of the Solicitor (see 43 CFR 4.413) at the same time the original documents are filed with this office. If you request a stay, you have the burden of proof to demonstrate that a stay should be granted.

Standards for Obtaining a Stay

Except as otherwise provided by law or other pertinent regulation, a petition for a stay of a decision pending appeal shall show sufficient justification based on the following standards:

- (1) The relative harm to the parties if the stay is granted or denied,
- (2) The likelihood of the appellant's success on the merits,
- (3) The likelihood of immediate and irreparable harm if the stay is not granted, and
- (4) Whether the public interest favors granting the stay.

Please include your AMC serial number(s) on all correspondence. If additional information is required, please contact Rod Ebert at 602-417-9397.

Sincerely,



Rebecca Heick
Acting Deputy State Director
Lands and Minerals Division

Enclosure

NIXIE 076 DE 1009 0012/16/14
 RETURN TO SENDER
 UNCLAIMED
 UNABLE TO FORWARD
 BC: 85004442700 * 1394-01403-15-39

085274336 NJ

PHOENIX, ARIZONA
 2014 DEC 22 P 12: 33
 U.S. STATE OFFICE

LN 11/18/14


ADAM BROWN, JASON BROWN,
 SAMANTHA BROWN
 16 KEVIN DALE PL.
 JACKSON NJ 08527-4336

Official Business
 Penalty for Private Use, \$300

STATES
 OF THE INTERIOR
 Land Management
 and State Office
 rital Avenue, Suite 800
 nix, Arizona 85004

neopost
 11/14/2014
 US POSTAGE
 \$06.69⁰⁰
 US OFFICIAL MAIL
 \$ 300 Penalty
 For Private Use
 ZIP 85004
 041LL11101433
 FIRST-CLASS MAIL

7014 0150 0000 5453 4298



CERTIFIED MAIL™

PLACE STICKER AT TOP OF ENVELOPE TO THE RIGHT
 OF THE RETURN ADDRESS, FOLD AT DOTTED LINE

SENDER: COMPLETE THIS SECTION	COMPLETE THIS SECTION ON DELIVERY						
<ul style="list-style-type: none"> ■ Complete items 1, 2, and 3. Also complete item 4 if Restricted Delivery is desired. ■ Print your name and address on the reverse so that we can return the card to you. ■ Attach this card to the back of the mailpiece, or on the front if space permits. 	<p>A. Signature <input type="checkbox"/> Agent <input type="checkbox"/> Addressee</p> <p>X</p> <table border="1" style="width: 100%; border-collapse: collapse;"> <tr> <td style="width: 50%;">B. Received by (Printed Name)</td> <td style="width: 50%;">C. Date of Delivery</td> </tr> </table>	B. Received by (Printed Name)	C. Date of Delivery				
B. Received by (Printed Name)	C. Date of Delivery						
<p>1. Article Addressed to:</p> <p style="text-align: center;"> ADAM BROWN, SAMANTHA BROWN, JASON BROWN 16 KEVIN DALE PL. JACKSON NJ 08527-4336 9310/RE/AMC423150/425557 </p>	<p>D. Is delivery address different from item 1? <input type="checkbox"/> Yes If YES, enter delivery address below: <input type="checkbox"/> No</p>						
<p>2. Article Number <small>(Transfer from service label)</small></p>	<p>3. Service Type</p> <table style="width: 100%;"> <tr> <td><input type="checkbox"/> Certified Mail®</td> <td><input type="checkbox"/> Priority Mail Express™</td> </tr> <tr> <td><input type="checkbox"/> Registered</td> <td><input type="checkbox"/> Return Receipt for Merchandise</td> </tr> <tr> <td><input type="checkbox"/> Insured Mail</td> <td><input type="checkbox"/> Collect on Delivery</td> </tr> </table> <p>4. Restricted Delivery? (Extra Fee) <input type="checkbox"/> Yes</p>	<input type="checkbox"/> Certified Mail®	<input type="checkbox"/> Priority Mail Express™	<input type="checkbox"/> Registered	<input type="checkbox"/> Return Receipt for Merchandise	<input type="checkbox"/> Insured Mail	<input type="checkbox"/> Collect on Delivery
<input type="checkbox"/> Certified Mail®	<input type="checkbox"/> Priority Mail Express™						
<input type="checkbox"/> Registered	<input type="checkbox"/> Return Receipt for Merchandise						
<input type="checkbox"/> Insured Mail	<input type="checkbox"/> Collect on Delivery						
<p style="font-size: 1.2em; font-weight: bold;">7014 0150 0000 5453 4298</p>							
<p>PS Form 3811, July 2013 Domestic Return Receipt</p>							



United States Department of the Interior



BUREAU OF LAND MANAGEMENT

Arizona State Office

One North Central Avenue, Suite 800

Phoenix, Arizona 85004-4427

www.blm.gov/az/

NOV 13 2014

In Reply Refer To:

3800 (9310) RE

AMC423150, AMC425557

CERTIFIED MAIL - RETURN RECEIPT REQUESTED 7014 0150 0000 5453 4298

DECISION

ADAM BROWN
SAMANTHA BROWN
JASON BROWN
16 KEVIN DALE PL.
JACKSON, NJ 08527-4336

AMC423150, AMC425557
GOLD NUGGET, GOLDEN CITY

Maintenance Fee Waiver Certifications Denied Mining Claims Declared Forfeited

The Maintenance Fee Waiver Certifications (small miner waivers) filed for the 2015 assessment year, for the mining claims listed above, are denied. Because the small miner waivers are denied and because the required maintenance fee payments due on or before September 1, 2014, were not paid, these claims are declared forfeited.

The Bureau of Land Management's (BLM) regulations at 43 CFR 3830.21, and 3834.11(a)(2) state that by September 1 of each year, holders of mining claims must pay an annual maintenance fee of \$155 per claim per 20 acres or portion thereof. In lieu of paying the required maintenance fee, claimants may submit a valid small miner waiver, in accordance with 43 CFR 3835.1, 3835.10, and 3835.11.

In accordance with 43 CFR 3835.1(b), to qualify for a small miner waiver, you and all related parties must hold no more than a total of 10 mining claims or sites nationwide. As defined at 43 CFR 3830.5, "related party means: a) the spouse and dependent children of the claimant as defined in section 152 of the Internal Revenue Code of 1986 [26 U.S.C. section 152]; or, b) A person who controls, is controlled by, or is under common control with the claimant." "Control means actual control, legal control, or the power to exercise control, through or by common directors, officers, stockholders, a voting trust, or a holding company or Investment Company, or any other means."

BLM records show that Jack and Lisa Tucker, a married couple, own a total of 11 mining claims. Jack Tucker is listed as an owner on 9 mining claims (AMC423140-141, AMC423150-151, AMC425522-525, and AMC425557). Lisa Tucker is listed as an owner on 2 mining claims (AMC425940 and AMC426403).

In accordance with 43 C.F.R. 3835.92(d), because you or a co-claimant own more than 10 mining claims or sites and submitted a small miner waiver request and failed to pay the required maintenance fee on or before the due date for the 2015 assessment year, the mining claims listed above are declared forfeited and void as of September 1, 2014. Additionally you and the co-claimants may be subject to criminal penalties under 18 U.S.C. 1001.

Reclamation Requirements

This decision does not relieve you of the liability for reclamation of all areas disturbed by your activities on lands covered by the subject mining claim(s) and/or site(s). After you complete the reclamation, you must notify the authorized officer of the appropriate surface managing agency so that the authorized officer may conduct a final site inspection and determine whether you may be released from liability. If you fail to reclaim the land to the satisfaction of the authorized officer, the surface management agency may cite you for noncompliance under its surface management regulations.

For land administered by the BLM, if you fail to reclaim the land to the satisfaction of the authorized officer as required in 43 CFR Subpart 3809, the BLM will issue an order of noncompliance under 43 CFR 3809.601(a). If you fail to comply with the noncompliance order, the BLM may take further action under 43 CFR 3809.604. Failure to conduct reclamation is a prohibited act that may subject you to criminal penalties. (See 43 CFR 3809.605(h) and 43 CFR 3809.700)

Appeal Procedures

This decision may be appealed to the Interior Board of Land Appeals (IBLA), Office of the Secretary, in accordance with the regulations contained in 43 CFR Part 4, and the enclosed Form 1842-1. If an appeal is taken, your notice of appeal must be filed in this office (at the above address) within 30 days from receipt of this decision. The appellant has the burden of showing that the decision appealed from is in error.

If you wish to file a petition pursuant to regulation 43 CFR 4.21 (58 FR 4939, January 19, 1993) for a stay of the effectiveness of this decision during the time that your appeal is being reviewed by the Board, the petition for a stay must accompany your notice of appeal. A petition for a stay is required to show sufficient justification based on the standards listed below. Copies of the notice of appeal and petition for a stay must also be submitted to each party named in this decision and to the IBLA and to the appropriate Office of the Solicitor (see 43 CFR 4.413) at the same time the original documents are filed with this office. If you request a stay, you have the burden of proof to demonstrate that a stay should be granted.

Standards for Obtaining a Stay

Except as otherwise provided by law or other pertinent regulation, a petition for a stay of a decision pending appeal shall show sufficient justification based on the following standards:

- (1) The relative harm to the parties if the stay is granted or denied,
- (2) The likelihood of the appellant's success on the merits,
- (3) The likelihood of immediate and irreparable harm if the stay is not granted, and
- (4) Whether the public interest favors granting the stay.

Please include your AMC serial number(s) on all correspondence. If additional information is required, please contact Rod Ebert at 602-417-9397.

Sincerely,



Rebecca Heick
Acting Deputy State Director
Lands and Minerals Division

Enclosure



United States Department of the Interior



BUREAU OF LAND MANAGEMENT

Arizona State Office

One North Central Avenue, Suite 800

Phoenix, Arizona 85004-4427

www.blm.gov/az/

NOV 13 2014

In Reply Refer To:

3800 (9310) RE

AMC423140, AMC423150

CERTIFIED MAIL - RETURN RECEIPT REQUESTED 7014 0150 0000 5453 4281

DECISION

JENI TUCKER

65 E. OLIVE AVE.

GILBERT, AZ 85234-4553

AMC423140 - AMC423141, AMC423150 - AMC423151

LITTLE PICKER, LITTLE PICKER #2, GOLD NUGGET, GOLD NUGGET #2

Maintenance Fee Waiver Certifications Denied Mining Claims Declared Forfeited

The Maintenance Fee Waiver Certifications (small miner waivers) filed for the 2015 assessment year, for the mining claims listed above, are denied. Because the small miner waivers are denied and because the required maintenance fee payments due on or before September 1, 2014, were not paid, these claims are declared forfeited.

The Bureau of Land Management's (BLM) regulations at 43 CFR 3830.21, and 3834.11(a)(2) state that by September 1 of each year, holders of mining claims must pay an annual maintenance fee of \$155 per claim per 20 acres or portion thereof. In lieu of paying the required maintenance fee, claimants may submit a valid small miner waiver, in accordance with 43 CFR 3835.1, 3835.10, and 3835.11.

In accordance with 43 CFR 3835.1(b), to qualify for a small miner waiver, you and all related parties must hold no more than a total of 10 mining claims or sites nationwide. As defined at 43 CFR 3830.5, "related party means: a) the spouse and dependent children of the claimant as defined in section 152 of the Internal Revenue Code of 1986 [26 U.S.C. section 152]; or, b) A person who controls, is controlled by, or is under common control with the claimant." "Control means actual control, legal control, or the power to exercise control, through or by common directors, officers, stockholders, a voting trust, or a holding company or Investment Company, or any other means."

BLM records show that Jack and Lisa Tucker, a married couple, own a total of 11 mining claims. Jack Tucker is listed as an owner on 9 mining claims (AMC423140-141, AMC423150-151, AMC425522-525, and AMC425557). Lisa Tucker is listed as an owner on 2 mining claims (AMC425940 and AMC426403).

In accordance with 43 C.F.R. 3835.92(d), because you or a co-claimant own more than 10 mining claims or sites and submitted a small miner waiver request and failed to pay the required maintenance fee on or before the due date for the 2015 assessment year, the mining claims listed above are declared forfeited and void as of September 1, 2014. Additionally you and the co-claimants may be subject to criminal penalties under 18 U.S.C. 1001.

Reclamation Requirements

This decision does not relieve you of the liability for reclamation of all areas disturbed by your activities on lands covered by the subject mining claim(s) and/or site(s). After you complete the reclamation, you must notify the authorized officer of the appropriate surface managing agency so that the authorized officer may conduct a final site inspection and determine whether you may be released from liability. If you fail to reclaim the land to the satisfaction of the authorized officer, the surface management agency may cite you for noncompliance under its surface management regulations.

For land administered by the BLM, if you fail to reclaim the land to the satisfaction of the authorized officer as required in 43 CFR Subpart 3809, the BLM will issue an order of noncompliance under 43 CFR 3809.601(a). If you fail to comply with the noncompliance order, the BLM may take further action under 43 CFR 3809.604. Failure to conduct reclamation is a prohibited act that may subject you to criminal penalties. (See 43 CFR 3809.605(h) and 43 CFR 3809.700)

Appeal Procedures

This decision may be appealed to the Interior Board of Land Appeals (IBLA), Office of the Secretary, in accordance with the regulations contained in 43 CFR Part 4, and the enclosed Form 1842-1. If an appeal is taken, your notice of appeal must be filed in this office (at the above address) within 30 days from receipt of this decision. The appellant has the burden of showing that the decision appealed from is in error.

If you wish to file a petition pursuant to regulation 43 CFR 4.21 (58 FR 4939, January 19, 1993) for a stay of the effectiveness of this decision during the time that your appeal is being reviewed by the Board, the petition for a stay must accompany your notice of appeal. A petition for a stay is required to show sufficient justification based on the standards listed below. Copies of the notice of appeal and petition for a stay must also be submitted to each party named in this decision and to the IBLA and to the appropriate Office of the Solicitor (see 43 CFR 4.413) at the same time the original documents are filed with this office. If you request a stay, you have the burden of proof to demonstrate that a stay should be granted.

Standards for Obtaining a Stay

Except as otherwise provided by law or other pertinent regulation, a petition for a stay of a decision pending appeal shall show sufficient justification based on the following standards:

- (1) The relative harm to the parties if the stay is granted or denied,
- (2) The likelihood of the appellant's success on the merits,
- (3) The likelihood of immediate and irreparable harm if the stay is not granted, and
- (4) Whether the public interest favors granting the stay.

Please include your AMC serial number(s) on all correspondence. If additional information is required, please contact Rod Ebert at 602-417-9397.

Sincerely,



Rebecca Heick
Acting Deputy State Director
Lands and Minerals Division

Enclosure



United States Department of the Interior



BUREAU OF LAND MANAGEMENT

Arizona State Office

One North Central Avenue, Suite 800

Phoenix, Arizona 85004-4427

www.blm.gov/az/

NOV 13 2014

In Reply Refer To:

3800 (9310) RE

AMC423140, AMC423150

CERTIFIED MAIL - RETURN RECEIPT REQUESTED 7014 0150 0000 5453 4281

DECISION

JENI TUCKER

65 E. OLIVE AVE.

GILBERT, AZ 85234-4553

AMC423140 - AMC423141, AMC423150 - AMC423151

LITTLE PICKER, LITTLE PICKER #2, GOLD NUGGET, GOLD NUGGET #2

Maintenance Fee Waiver Certifications Denied

Mining Claims Declared Forfeited

The Maintenance Fee Waiver Certifications (small miner waivers) filed for the 2015 assessment year, for the mining claims listed above, are denied. Because the small miner waivers are denied and because the required maintenance fee payments due on or before September 1, 2014, were not paid, these claims are declared forfeited.

The Bureau of Land Management's (BLM) regulations at 43 CFR 3830.21, and 3834.11(a)(2) state that by September 1 of each year, holders of mining claims must pay an annual maintenance fee of \$155 per claim per 20 acres or portion thereof. In lieu of paying the required maintenance fee, claimants may submit a valid small miner waiver, in accordance with 43 CFR 3835.1, 3835.10, and 3835.11.

In accordance with 43 CFR 3835.1(b), to qualify for a small miner waiver, you and all related parties must hold no more than a total of 10 mining claims or sites nationwide. As defined at 43 CFR 3830.5, "related party means: a) the spouse and dependent children of the claimant as defined in section 152 of the Internal Revenue Code of 1986 [26 U.S.C. section 152]; or, b) A person who controls, is controlled by, or is under common control with the claimant." "Control means actual control, legal control, or the power to exercise control, through or by common directors, officers, stockholders, a voting trust, or a holding company or Investment Company, or any other means."

BLM records show that Jack and Lisa Tucker, a married couple, own a total of 11 mining claims. Jack Tucker is listed as an owner on 9 mining claims (AMC423140-141, AMC423150-151, AMC425522-525, and AMC425557). Lisa Tucker is listed as an owner on 2 mining claims (AMC425940 and AMC426403).

In accordance with 43 C.F.R. 3835.92(d), because you or a co-claimant own more than 10 mining claims or sites and submitted a small miner waiver request and failed to pay the required maintenance fee on or before the due date for the 2015 assessment year, the mining claims listed above are declared forfeited and void as of September 1, 2014. Additionally you and the co-claimants may be subject to criminal penalties under 18 U.S.C. 1001.

Reclamation Requirements

This decision does not relieve you of the liability for reclamation of all areas disturbed by your activities on lands covered by the subject mining claim(s) and/or site(s). After you complete the reclamation, you must notify the authorized officer of the appropriate surface managing agency so that the authorized officer may conduct a final site inspection and determine whether you may be released from liability. If you fail to reclaim the land to the satisfaction of the authorized officer, the surface management agency may cite you for noncompliance under its surface management regulations.

For land administered by the BLM, if you fail to reclaim the land to the satisfaction of the authorized officer as required in 43 CFR Subpart 3809, the BLM will issue an order of noncompliance under 43 CFR 3809.601(a). If you fail to comply with the noncompliance order, the BLM may take further action under 43 CFR 3809.604. Failure to conduct reclamation is a prohibited act that may subject you to criminal penalties. (See 43 CFR 3809.605(h) and 43 CFR 3809.700)

Appeal Procedures

This decision may be appealed to the Interior Board of Land Appeals (IBLA), Office of the Secretary, in accordance with the regulations contained in 43 CFR Part 4, and the enclosed Form 1842-1. If an appeal is taken, your notice of appeal must be filed in this office (at the above address) within 30 days from receipt of this decision. The appellant has the burden of showing that the decision appealed from is in error.

If you wish to file a petition pursuant to regulation 43 CFR 4.21 (58 FR 4939, January 19, 1993) for a stay of the effectiveness of this decision during the time that your appeal is being reviewed by the Board, the petition for a stay must accompany your notice of appeal. A petition for a stay is required to show sufficient justification based on the standards listed below. Copies of the notice of appeal and petition for a stay must also be submitted to each party named in this decision and to the IBLA and to the appropriate Office of the Solicitor (see 43 CFR 4.413) at the same time the original documents are filed with this office. If you request a stay, you have the burden of proof to demonstrate that a stay should be granted.

Standards for Obtaining a Stay

Except as otherwise provided by law or other pertinent regulation, a petition for a stay of a decision pending appeal shall show sufficient justification based on the following standards:

- (1) The relative harm to the parties if the stay is granted or denied,
- (2) The likelihood of the appellant's success on the merits,
- (3) The likelihood of immediate and irreparable harm if the stay is not granted, and
- (4) Whether the public interest favors granting the stay.

Please include your AMC serial number(s) on all correspondence. If additional information is required, please contact Rod Ebert at 602-417-9397.

Sincerely,



Rebecca Heick
Acting Deputy State Director
Lands and Minerals Division

Enclosure

PLACE STICKER AT TOP OF ENVELOPE TO THE RIGHT
OF THE RETURN ADDRESS, FOLD AT DOTTED LINE

SENDER: COMPLETE THIS SECTION

- Complete items 1, 2, and 3. Also complete item 4 if Restricted Delivery is desired.
- Print your name and address on the reverse so that we can return the card to you.
- Attach this card to the back of the mailpiece, or on the front if space permits.

1. Article Addressed to:

JENI TUCKER
 65 E. OLIVE AVE.
 GILBERT AZ 85234-4553
 9310/RE/AMC423140, AMC423150

2. Article Number
 (Transfer from service label)

7014 0150 0000 5453 4281

COMPLETE THIS SECTION ON DELIVERY

A. Signature Agent
 Addressee

B. Received by (Printed Name) C. Date of Delivery

D. Is delivery address different from item 1? Yes
 If YES, enter delivery address below: No

3. Service Type
 Certified Mail® Priority Mail Express™
 Registered Return Receipt for Merchandise
 Insured Mail Collect on Delivery

4. Restricted Delivery? (Extra Fee) Yes

PS Form 3811, July 2013

Domestic Return Receipt

NIXIE 850 DE 1009 0011/18/14
 RETURN TO SENDER
 NOT DELIVERABLE AS ADDRESSED
 UNABLE TO FORWARD
 BC: 85004442700 *1394-01402-15-39

85004442700

INS #

JENI TUCKER
 65 E. OLIVE AVE.
 GILBERT AZ 85234-4553

RECEIVED
 2014 NOV 19 P 3: 12
 PHOENIX, ARIZONA


Official Business
Penalty for Private Use, \$300

STATE OF ARIZONA
 DEPARTMENT OF THE INTERIOR
 Land Management
 Phoenix State Office
 Central Avenue, Suite 800
 Phoenix, Arizona 85004

FIRST-CLASS MAIL
 \$06.69
 US OFFICIAL MAIL
 For Private Use
 \$300 Penalty
 ZIP 85004
 041L11101433

neopost
 11/14/2014
 US POSTAGE

7014 0150 0000 5453 4281



AMC 423150



United States Department of the Interior

BUREAU OF LAND MANAGEMENT

Arizona State Office

One North Central Avenue, Suite 800

Phoenix, Arizona 85004-4427

www.blm.gov/az/

NOV 06 2014



In Reply Refer To:
3800 (9310) AT

Ms. Lisa Tucker
PO Box 265
Wickenburg, AZ 85358

Dear Ms. Tucker:

We received your letter dated October 17, 2014, regarding the small miner waivers submitted for the 2015 assessment year for yourself and Jack Tucker. According to BLM records there are 11 mining claims held either in your name or that of Jack Tucker.

The requirement to qualify for a small miner waiver is that you and all related parties hold no more than a total of 10 mining claims nationwide. Related parties is defined as the spouse and dependent children of the claimant, or a person who controls, is controlled by, or is under common control with the claimant. The address that you live at is not a determining factor in whether or not you qualify for a small miner waiver.

We searched the case files and did not find a change of address request for Jack Tucker. It is a regulatory requirement when filing a small miner waiver to include the current address for each claimant. The small miner waivers that you submitted for the 2015 assessment show Jack Tucker at the address of PO Box 265, Wickenburg, AZ 85358. Therefore, that is the most current address of record we have for Jack Tucker.

We recently sent you a decision letter regarding the 11 mining claims held by you and Jack Tucker. You have 30 days from date you received that Decision to file an appeal if you do not believe the decision correctly reflects the applicable regulations.

Any fees paid for the Affidavit of Labor are processing fees. In accordance with the regulations at 43 CFR 3830.22, these fees are non-refundable except for overpayments.

If additional information is required, please contact Amy Thrower at 602-417-9334. Please include your AMC serial number(s) on all correspondence.

Sincerely,

Rebecca Heick
Acting Deputy State Director
Lands and Minerals Division

October 17, 2014

Rebecca Heick
Bureau of Land Management
One N. Central Ave.
Suite 800
Phoenix, AZ 85004

Re: Mining claims held by Jack and Lisa Tucker

Dear Ms. Heick:

I have just become aware that the maintenance waiver forms for claims where Jack Tucker and Lisa Tucker are claimants have been voided. There is no reason for this at all, and I am writing you in the hopes that you will correct this error without my having to take legal action.

Last year I received a letter from BLM stating that due to the fact that Mr. Tucker and I live at the same address our claims must co-mingle and if we have more than 10 claims between us, we cannot file a small miners waiver. At the time, I contacted Rod Ebert and told him that Mr. Tucker and I no longer live together, and have not since 2012. I followed that up with a letter stating same. Mr. Tucker now resides in Colorado.

Apparently my letter was ignored, and once again there is a problem. In previous correspondence to you, and the Appeals Board, I have felt that Mr. Tucker and I have been targeted by the BLM in Arizona.

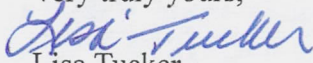
Enclosed please find a copy of Mr. Tucker's Colorado driver's license clearing showing he resides there, and has since he took out the license in June of 2012. His mailing address is PO Box 644, Oak Creek, CO 80467. Mr. Tucker and I still communicate, and we just found it easier for me to do the paperwork as I still live in Arizona.

I have contacted BLM in other states (Utah, Idaho) to check on their policies. I spoke with people in adjudication there, and both those offices assured me that these claims should be look at as individual claims, and not lumped together.

Additionally, though currently the waiver is "unacceptable" BLM has seen fit to cash the check for the POL's on these claims.

I hope that you will take a swift resolution to this matter. If you have any questions, please do not hesitate to contact me at 928-231-7548, or you may contact Mr. Tucker at the address provided above.

Very truly yours,


Lisa Tucker

RECEIVED
BLM STATE OFFICE
PHOENIX, ARIZONA
OCT 23 P 4:16

Colorado
Driver License



12-157-0211 Expires: 12-15-2017
Class: R Issued: 06-05-2012
End: BOB: 12-15-1956
Rest: V Previous Type: A
Ht: 5'08" Wt: 200 Eyes: BLU Sex: M
Voter:

K. Tucker

KERRY JACK TUCKER
244 SHORT STREET
OAK CREEK, CO 80467

RECEIVED
BLM A-7 STATE OFFICE
2014 OCT 23 P 4: 16
PHOENIX, ARIZONA

AMC 423150
424425

QUIT CLAIM DEED

The undersigned grantor(s), for valuable consideration, receipt of which is hereby acknowledged, in the amount of \$10.00, or other values, do we hereby remit, release and forever quit claim to the following described property in the county of

Yavapai, state of Arizona Mining claim known as Outback #3

in Township 8N, Range 4W, Section 6, quarter section NE

Claim # AMC 423158

To: Ronald Balgord

Address: 132 Locust St.

City: Palmyra State: WI Zip: 53156


OWNER	Signature(s)
<u>John Bruce</u>	<u>John Bruce</u> <u>6/20/2014</u>
_____	_____
_____	_____
_____	_____
_____	_____

RECEIVED
M AZ STATE OFFICE
2014 JUL 14 P 2:56
PHOENIX, ARIZONA

The undersigned, a notary public in and for said State, in person and all signing said document.
Date this 30 day of June, 2014

Witness my hand and official seal:

Caroline Yeghyayan
Notary Public



My commission expires: January 2, 2018.

ENTERED
JUL 16 2014
BY: pm

3076728

①
fine
\$10

QUIT CLAIM DEED

The undersigned grantor(s), for valuable consideration, receipt of which is hereby acknowledged, in the amount of \$10.00, or other values, do we hereby remit, release and forever quit claim to the following described property in the county of

Yavapai, state of Arizona Mining claim known as Gold star #3
in Township 8N, Range 4W, Section 6, quarter section NE
Claim # AMC 424425

To: Ronald Balgord
Address: 132 Locust St.
City: Palmyra State: WI Zip: 53156

OWNER

Signature(s)

John Bruce


John Bruce 6/20/2014

RECEIVED
M AZ STATE OFFICE
2014 JUL 14 P 2:56
PHOENIX, ARIZONA

The undersigned, a notary public in and for said State, in person and all signing said document.
Date this 20 day of June, 2014

Witness my hand and official seal:

Caroline M Yeghyayan
Notary Public



My commission expires: June 2, 2018

ENTERED
JUL 16 2014
BY: fm

File #10

United States Department of the Interior
Bureau of Land Management
 LANDS/RECREATION & PLANNING
 ONE N CENTRAL AVE
 PHOENIX, AZ 85004 -2203
 Phone: 602-417-9200

Receipt

No: 3076728

Transaction #: 3167943	
Date of Transaction: 07/14/2014	
CUSTOMER:	
RONALD BALGORD 132 LOCUST ST PALMYRA, WI 53156-9304 US	

LINE #	QTY	DESCRIPTION	REMARKS	UNIT PRICE	TOTAL
1	1.00	LOCATABLE MINERALS / MINING CLAIMS- NOT NEW-UNADJUD, ONE AUTH NO. ONLY / MINING CLAIM MONEY RECEIVED CASES: AMC423158/\$20.00	TRF/2	- n/a -	20.00
TOTAL:					\$20.00

PAYMENT INFORMATION					
1	AMOUNT:	20.00	POSTMARKED:	N/A	
	TYPE:	CASH	RECEIVED:	07/14/2014	
	NAME:	BALGORD, RONALD 132 LOCUST ST PALMYRA WI 53156-9304 US			

REMARKS

This receipt was generated by the automated BLM Collections and Billing System and is a paper representation of a portion of the official electronic record contained therein.

AMC 423150
424394
424425

QUIT CLAIM DEED

The undersigned grantor(s), for valuable consideration, receipt of which is hereby acknowledged, in the amount of \$10.00, or other values, do we hereby remit, release and forever quit claim to the following described property in the county of ARS 11-1134 (AG)

Yavapai, state of Arizona Mining claim known as Outback #1

in Township 8N, Range 4W, Section 6, quarter section NE

Claim # AMC 423156

To: Steven Leslie Tobey

Address: 1695 E. Daniella Dr.


City: San Tan Valley State: AZ Zip: 85140

OWNER	Signature(s)	
<u>John Bruce</u>	<u>John Bruce</u>	<u>6/27/2014</u>
_____	_____	_____
_____	_____	_____
_____	_____	_____
_____	_____	_____

The undersigned, a notary public in and for said State, in person and all signing said document.
Date this 27th day of June, 2014

Witness my hand and official seal:

Caroline M Yeghyayan
Notary Public



My commission expires: 01/02/2018

RECEIVED
M AZ STATE OFFICE
2014 JUL - 7 A 11: 08
PHOENIX, ARIZONA

ENTERED
JUL 08 2014
BY: RM

QUIT CLAIM DEED

The undersigned grantor(s), for valuable consideration, receipt of which is hereby acknowledged, in the amount of \$10.00, or other values, do we hereby remit, release and forever quit claim to the following described property in the county of ARS 11-1134 (A6)


Yavapai, state of Arizona Mining claim known as Gold Placer #1
in Township 8N, Range 4W, Section 6, quarter section SE
Claim # AMC 404394

To: Steven Leslie Tobey
Address: 1695 E. Daniella Dr.
City: San Tan Valley State: AZ Zip: 85140

OWNER	Signature(s)	
<u>John Bruce</u>	<u>John Bruce</u>	<u>6/27/2014</u>
_____	_____	_____
_____	_____	_____
_____	_____	_____
_____	_____	_____

The undersigned, a notary public in and for said State, in person and all signing said document.
Date this 27 day of June, 2014

Witness my hand and official seal:
Caroline M. Yeghyayan
Notary Public



My commission expires: 01/02/2018

ENTERED
JUL 08 2014
BY: RM

RECEIVED
IN AZ STATE OFFICE
2014 JUL -7 A 11: 07
PHOENIX, ARIZONA

QUIT CLAIM DEED

The undersigned grantor(s), for valuable consideration, receipt of which is hereby acknowledged, in the amount of \$10.00, or other values, do we hereby remit, release and forever quit claim to the following described property in the county of ARS 11-1134 (A6)

Yavapai, state of Arizona Mining claim known as Outback # 2

in Township 8N, Range 4W, Section 6, quarter section NE

Claim # AMC 423157

To: Steven Leslie Tobey

Address: 1695 E. Daniella Dr.

City: San Tan Valley State: AZ Zip: 85140

OWNER

Signature(s)

John Bruce


John Bruce

6/27/2014

The undersigned, a notary public in and for said State, in person and all signing said document.
Date this 27 day of June, 2014

Witness my hand and official seal:

Caroline M Yeghyayan
Notary Public



My commission expires: 01/02/2018

RECEIVED
AZ STATE OFFICE
2014 JUL -7 A 11:08
PHOENIX, ARIZONA

ENTERED
JUL 08 2014
BY: PM

QUIT CLAIM DEED

The undersigned grantor(s), for valuable consideration, receipt of which is hereby acknowledged, in the amount of \$10.00, or other values, do we hereby remit, release and forever quit claim to the following described property in the county of ARS 11-1134 (A6)

Yavapai, state of Arizona Mining claim known as Gold Star #4
in Township 8N, Range 4W, Section 6, quarter section NE

Claim # AMC 424426

To: Steven Leslie Tobey

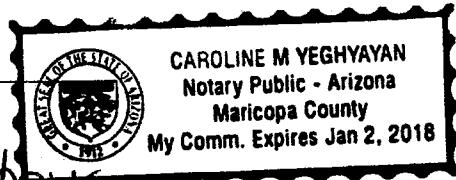
Address: 1695 E. Daniella Dr.

City: San Tan Valley State: AZ Zip: 85140

OWNER	Signature(s)	
<u>John Bruce</u>	<u>John Bruce</u>	<u>6/27/2014</u>
_____	_____	_____
_____	_____	_____
_____	_____	_____
_____	_____	_____

The undersigned, a notary public in and for said State, in person and all signing said document.
Date this 27 day of June, 2014

Witness my hand and official seal:
Caroline M Yeghyayan
Notary Public



My commission expires: 01/02/2018

RECEIVED
M AZ STATE OFFICE
2014 JUL - 7 A 11: 08
PHOENIX, ARIZONA
ENTERED
JUL 08 2014
BY: RM

QUIT CLAIM DEED

The undersigned grantor(s), for valuable consideration, receipt of which is hereby acknowledged, in the amount of \$10.00, or other values, do we hereby remit, release and forever quit claim to the following described property in the county of ARS 11-1134(A6)

Yavapai, state of Arizona Mining claim known as Gold Placer #2

in Township 8N, Range 4W, Section 6, quarter section SE

Claim # AMC 424395

To: Steven Leslie Tobey

Address: 1695 E. Daniella Dr.

City: San Tan Valley State: AZ Zip: 85140

OWNER

Signature(s)

John Bruce


John Bruce

6/27/2014

The undersigned, a notary public in and for said State, in person and all signing said document.
Date this 27 day of June, 2014

Witness my hand and official seal:

Caroline M. Yeghyayan
Notary Public



My commission expires: 01/02/2018

RECEIVED
AZ STATE OFFICE
2014 JUL -7 A 11:08
PHOENIX, ARIZONA

ENTERED
JUL 08 2014
BY: fm

QUIT CLAIM DEED

The undersigned grantor(s), for valuable consideration, receipt of which is hereby acknowledged, in the amount of \$10.00, or other values, do we hereby remit, release and forever quit claim to the following described property in the county of ARS 11-1134 (A6)

Yavapai, state of Arizona Mining claim known as Outback #4

in Township 8N, Range 4W, Section 6, quarter section NE

Claim # AMC 423159

To: Andria Elizabeth Tobey

Address: 2942 La Salle Ave.

City: Bronx State: NY Zip: 10461

OWNER

Signature(s)

John Bruce


John Bruce

6/27/2014

The undersigned, a notary public in and for said State, in person and all signing said document
Date this 27 day of June, 2014

Witness my hand and official seal:

Caroline M Yeghyayan
Notary Public



My commission expires: 01/02/2018

RECEIVED
AZ STATE OFFICE
PHOENIX, ARIZONA
JUL - 7 A 11: 08

ENTERED
JUL 03, 2014
BY: PM

**United States Department of the Interior
Bureau of Land Management
LANDS/RECREATION & PLANNING
ONE N CENTRAL AVE
PHOENIX, AZ 85004 -2203
Phone: 602-417-9200**

Receipt

No: 3071689

Transaction #: 3162811		ENTERED INTO COMPUTER
Date of Transaction: 07/07/2014		
CUSTOMER:		
JOHN BRUCE 11142 N 165TH DR APT 337 SURPRISE, AZ 85388-6660 US		

LINE #	QTY	DESCRIPTION	REMARKS	UNIT PRICE	TOTAL
1	1.00	LOCATABLE MINERALS / MINING CLAIMS- NOT NEW-UNADJUD, ONE AUTH NO. ONLY / MINING CLAIM MONEY RECEIVED CASES: AMC423156/\$60.00	TRF/6	- n/a -	60.00
TOTAL:					\$60.00

PAYMENT INFORMATION			
NOTE: Items will appear on credit card statement as "Bureau of Land Mgmt CO".			
1	AMOUNT:	60.00	POSTMARKED: N/A
	TYPE:	CREDIT CARD	RECEIVED: 07/07/2014
	NAME:	BRUCE, JOHN 11142 N 165TH DR APT 337 SURPRISE AZ 85388-6660 US	
	CARD NO:	XXXXXXXXXXXX2880	AUTH CODE: 101415
	NAME ON CARD:	JOHN EDWARD BRUCE	
	EXPIRES:	06/2017	
	SIGNATURE:		

REMARKS

This receipt was generated by the automated BLM Collections and Billing System and is a paper representation of a portion of the official electronic record contained therein.

QUIT CLAIM DEED

The undersigned grantor(s), for valuable consideration, receipt of which is hereby acknowledged, in the amount of \$10.00, or other values, do we hereby remit, release and forever quit claim to the following described property in the county of YAVAPAI state of ARIZONA
Mining claim known as GOLD ROCK #1 in Township 8N Range 4W
Section 6 Quarter Section(s) SE Claim # AMC 423154

To: TIMOTHY M. BONHAM
Address 3939 VEATCH RD.
City GAMBIER State OH Zip 43022

OWNER

LISA TUCKER

Signature(s)


Lisa Tucker
EXEMPT
PALS 11:1134
A-6

RECEIVED
BLM AZ STATE OFFICE
2013 NOV 7 PM 2:06
PHOENIX, ARIZONA

The Undersigned, a notary public in and for said State, in person and all signing said document.
Date this 30th day of OCTOBER 2013.

Witness my hand and official seal:

Dorinda A. Eisenhauer
Notary Public



My commission expires JANUARY 31, 2017

ENTERED
DEC 02 2013
BY: fm

After recording,

Please return to: LISA TUCKER
P.O. Box 065
Wickenburg, AZ 85358

RECEIVED
BIM 4/27/04
APR 27 04 2 23
JOSHUA J. JONES

United States Department of the Interior
Bureau of Land Management
 LANDS/RECREATION & PLANNING
 ONE N CENTRAL AVE
 PHOENIX, AZ 85004 -2203
 Phone: 602-417-9200

Receipt

No: 2907044

Transaction #: 2993824	
Date of Transaction: 11/08/2013	
CUSTOMER:	
LISA TUCKER PO BOX 265 WICKENBURG, AZ 85358-0265 US	

LINE #	QTY	DESCRIPTION	REMARKS	UNIT PRICE	TOTAL
1	1.00	LOCATABLE MINERALS / MINING CLAIMS- NOT NEW-UNADJUD, ONE AUTH NO. ONLY / MINING CLAIM MONEY RECEIVED CASES: AMC423154/\$10.00	QCD - 1	- n/a -	10.00
TOTAL:					\$10.00

PAYMENT INFORMATION			
1	AMOUNT:	10.00	POSTMARKED: N/A
	TYPE:	CHECK	RECEIVED: 11/07/2013
	CHECK NO:	1356	
	NAME:	TUCKER, JACK K PO BOX 265 WICKENBURG AZ 85358-0265 US	

REMARKS

This receipt was generated by the automated BLM Collections and Billing System and is a paper representation of a portion of the official electronic record contained therein.

P.O. Box 265
Wickenburg, Az 85358

RECEIVED
BLM AZ STATE OFFICE

2013 NOV -7 PM 2:34

PHOENIX, ARIZONA

BLM
ONE N. Central Ave.
Suite 800
PHX, AZ 85004



Freedom
FOREVER

8500434427



AMC 423150

QUIT CLAIM DEED

The undersigned grantor(s), for valuable consideration, receipt of which is hereby acknowledged, in the amount of \$10.00, or other values, do we hereby remit, release and forever quit claim to the following described property in the county of YAVAPAI state of ARIZONA
Mining claim known as GOLD ROCK #2 in Township 8N Range 4W
Section 06 Quarter Section(s) SE Claim # AMC 423155

To: THOMAS LANDAKER
Address P.O. Box 396
City Dexter State OR Zip 97431


OWNER

LISA TUCKER

Signature(s) Lisa Tucker
* EXEMPT
ARL 11:1134
A-6

The Undersigned, a notary public in and for said State, in person and all signing said document.
Date this 18th day of September 2013.

Witness my hand and official seal:



[Signature]
Notary Public

My commission expires 06-26-2015

RECEIVED
BLM AZ STATE OFFICE
2013 SEP 20 P 3:12
PHOENIX, ARIZONA

ENTERED
NOV 21 2013
BY: [Signature]

After recording,

Please mail to:

LISA TUCKER
P.O. Box 265
Wickenburg, AZ 85358

RECEIVED
BLM AZ STATE OFFICE
2013 SEP 20 P 3:12
PHOENIX, ARIZONA

P.O. Box 267
Wickenburg, AZ 85358

PHOENIX AZ 852


19 SEP 2013 PM 8 L



BLM
ONE N. Central Ave.
Suite 800
PHX, AZ 85004

RECEIVED
BLM AZ STATE OFFICE
2013 SEP 20 P 3:12
PHOENIX, ARIZONA

85004442700



United States Department of the Interior
Bureau of Land Management
 LANDS/RECREATION & PLANNING
 ONE N CENTRAL AVE
 PHOENIX, AZ 85004 -2203
 Phone: 602-417-9200

Receipt

No: 2891023

Transaction #: 2977314	
Date of Transaction: 10/23/2013	
CUSTOMER:	
LISA TUCKER PO BOX 265 WICKENBURG, AZ 85358-0265 US	

LINE #	QTY	DESCRIPTION	REMARKS	UNIT PRICE	TOTAL
1	1.00	LOCATABLE MINERALS / MINING CLAIMS- NOT NEW-UNADJUD, ONE AUTH NO. ONLY / MINING CLAIM MONEY RECEIVED CASES: AMC423155/\$10.00	QCD - 1	- n/a -	10.00
TOTAL:					\$10.00

PAYMENT INFORMATION					
1	AMOUNT:	10.00	POSTMARKED:	N/A	
	TYPE:	CHECK	RECEIVED:	09/20/2013	
	CHECK NO:	1336			
	NAME:	TUCKER, LISA PO BOX 265 WICKENBURG AZ 85358-0265 US			

REMARKS
TEMPORARY RECEIPT #184513

This receipt was generated by the automated BLM Collections and Billing System and is a paper representation of a portion of the official electronic record contained therein.

Amc 423150

QUIT CLAIM DEED

The undersigned grantor(s), for valuable consideration, receipt of which is hereby acknowledged, in the amount of \$10.00, or other values, do we hereby remit, release and forever quit claim to the following described property in the county of YAVAPAI state of ARIZONA
Mining claim known as WEAVERS GOLD #2 in Township 9N Range 5W
Section 13 Quarter Section(s) SE Claim # Amc 423161

To: Bruce Molyneux
Address 514 P. C Street
City OSKALOOSA State IOWA Zip 52577


OWNER

LISA TUCKER

Signature(s) Lisa Tucker
EXEMPT
ARIZ 11:134
A-6

The Undersigned, a notary public in and for said State, in person and all signing said document
Date this 5th day of July 2013.

Witness my hand and official seal:



Lisa J Knight
Notary Public

RECEIVED
BLM AZ STATE OFFICE
PHOENIX, ARIZONA
JUL 18 PM 2:59

ENTERED INTO COMPUTER
JUL 30 2013 PB

My commission expires 6/7/2016

AFTER RECORDING, please

Return to:

LISA TUCKER

P.O. Box 265

Wickenburg, AZ 85358

RECEIVED
BLM AZ STATE OFFICE

2013 JUL 18 PM 2:59

PHOENIX, ARIZONA

P.O. Box 267
Wickenburg, AZ 85358

RECEIVED
BLM AZ STATE OFFICE

2013 JUL 18 PM 2:59

PHOENIX, ARIZONA

BLM
ONE N. Central Ave.
Suite 800
PHX, AZ 85004

6500484427



United States Department of the Interior
Bureau of Land Management
 LANDS/RECREATION & PLANNING
 ONE N CENTRAL AVE
 PHOENIX, AZ 85004 -2203
 Phone: 602-417-9200

Receipt

No: 2835797

ENTERED INTO COMPUTER

Transaction #: 2921311	
Date of Transaction: 07/19/2013	
CUSTOMER:	
JUL 30 2013 JB	
LISA TUCKER PO BOX 265 WICKENBURG, AZ 85358-0265 US	AUG 07 2013 JB

LINE #	QTY	DESCRIPTION	REMARKS	UNIT PRICE	TOTAL
1	1.00	LOCATABLE MINERALS / MINING CLAIMS- NOT NEW-UNADJUD, ONE AUTH NO. ONLY / MINING CLAIM MONEY RECEIVED CASES: AMC423161/\$10.00	QCD - 1	- n/a -	10.00
TOTAL:					\$10.00

PAYMENT INFORMATION					
1	AMOUNT:	10.00	POSTMARKED:	07/17/2013	
	TYPE:	CHECK	RECEIVED:	07/18/2013	
	CHECK NO:	1147			
	NAME:	TUCKER, JACK K PO BOX 265 WICKENBURG AZ 85358-0265 US			

REMARKS

This receipt was generated by the automated BLM Collections and Billing System and is a paper representation of a portion of the official electronic record contained therein.

MC Mass Owner Update

Starting Serial Number

423161

Ending Serial Number

423161

Available Options

Delete Owner - 396 TRF OF INT - (money sent to CBS)

Owner Details

Owner	Address	Address2	City	State	Zip
TUCKER LISA	PO BOX 265		WICKENBURG	AZ	853580265

Lookup

Action Date: 07/18/2013

Action Remark: TUCKER LISA

Receipt Nr: 2835797

Update

Errors:

Transfer Processed

Transaction Successful.

JUL 30 2013 *FB*



Mining Claims

Last modified: 07/30/2013 17:30:00 Status: ACTIVE

Serial Number

AMC423161

[View](#) [Void](#) [Delete](#) [Copy](#)

[Serial Register Page](#)

JUL 30 2013

AFTER
TRANSFER
PROCESSED
PB

Case Header Details

Case Type	Claim Name	Commodity	Lead File Nr	Case Acres	Curr Mnt Fee
384201	WEAVERS GOLD #2		AMC423150	20.000	\$140.00

[Update Header Details](#)

Owner Details

Search Criteria: Search Column: [Search](#)

Proprietor Name(LFI)	Int Rel	Address	Address2	City
MOLYNEUX BRUCE	58	514 S C ST		OSKALOOSA

[Update Customer Details](#) # Customers: 1 [Update Multiple Cases](#)

Land Description Details

Meridian: Township: Range: Section: Search Column: [Search](#)

Meridian	Twp	Range	Sec	N	NE	NW	SW	SE	Geo St	County	Office	SMA
14	0090N	0050W	013					X	AZ	YAVAPAI	HASSAYAMPA FO	BUREAU OF LAND MGMT

[Update Location Details](#) # Locations: [Update Multiple Cases](#)

Action Details

Search Criteria: Search Column: [Search](#)

Date (mm/dd/yyyy)	Code	Action Taken	Action Remarks	Receipt Nr
03/01/2013	403	LOCATION DATE		
05/22/2013	395	RECORDATION NOTICE RECD	1	2798128
05/22/2013	484	LOCATION YEAR / MAINTENANCE FEE	2013;\$140	2798128
07/18/2013	396	TRF OF INTEREST FILED	TUCKER LISA	2835797
07/18/2013	392	MONIES RECEIVED	\$10.00;1	2835797
05/22/2013	501	ACCT ADV IN LEAD FILE	AMC423150-AMC423161;	

[Update Action Details](#) # Actions: 6 [Update Multiple Cases](#)

Remarks

Search Criteria: Search Column: [Search](#)

Line #	Remarks
---	No Data Found

[Update Remarks](#) # Remarks: 0 [Update Multiple Cases](#)

Top of Screen

U.S. DEPARTMENT OF THE INTERIOR
BUREAU OF LAND MANAGEMENT



Mining Claims

Last modified: 07/19/2013 21:01:23 Status: ACTIVE

Serial Number

AMC423161

PRIOR TO TRANSFER

Case Header Details

Case Type	Claim Name	Commodity	Lead File Nr	Case Acres	Curr Mnt Fee
384201	WEAVERS GOLD #2		AMC423150	20.000	\$140.00

Owner Details

Search Criteria: Search Column:

Proprietor Name(LFI)	Int Rel	Address	Address2	City
TUCKER LISA	58	PO BOX 265		WICKENBURG

Customers: 1

Land Description Details

Meridian: Township: Range: Section: Search Column:

Meridian	Twp	Range	Sec	N	NE	NW	SW	SE	Geo St	County	Office	SMA
14	0090N	0050W	013					X	AZ	YAVAPAI	HASSAYAMPA FO	BUREAU OF LAND MGMT

Locations:

Action Details

Search Criteria: Search Column:

Date (mm/dd/yyyy)	Code	Action Taken	Action Remarks	Receipt Nr
03/01/2013	403	LOCATION DATE		
05/22/2013	395	RECORDATION NOTICE RECD	1	2798128
05/22/2013	484	LOCATION YEAR / MAINTENANCE FEE	2013;\$140	2798128
07/18/2013	392	MONIES RECEIVED	\$10.00;1	2835797
05/22/2013	501	ACCT ADV IN LEAD FILE	AMC423150-AMC423161;	

Actions: 5

Remarks

Search Criteria: Search Column:

Line #	Remarks
---	No Data Found

Remarks: 0

Top of Screen

**DEPARTMENT OF THE INTERIOR
BUREAU OF LAND MANAGEMENT
MINING CLAIMS
(LIVE) Serial Register Page**

Run Date/Time: 07/30/2013 05:33 PM

Page 1 of 1

01 10-21-1976;090STAT0090;43USC1744	Total Acres	Serial Number
Case Type 384201: PLACER CLAIM	20.000	AMC423161
Claim Name: WEAVERS GOLD #2		Lead File Number
Commodity :		AMC423150
Case Disposition: ACTIVE		
Required Maintenance Fee: \$140.00		

Name & Address	Int Rel
MOLYNEUX BRUCE 514 S C ST OSKALOOSA, IA 52577	CLAIMANT

Mer Twp	Rng	Sec	Quadrant	District/Field Office	County
14	0090N	0050W	013 SE	HASSAYAMPA FO	YAVAPAI

Act Date	Code	Action	Action Remarks	Receipt Number
03/01/2013	403	LOCATION DATE		
05/22/2013	395	RECORDATION NOTICE RECD	1	2798128
05/22/2013	484	LOCATION YEAR / MAINTENANCE	2013;\$140	2798128
07/18/2013	392	MONIES RECEIVED	\$10.00;1	2835797
07/18/2013	396	TRF OF INTEREST FILED	TUCKER LISA	2835797
05/22/2013	501	ACCT ADV IN LEAD FILE	AMC423150-AMC423161;	

Line Nr Remarks

NO WARRANTY IS MADE BY BLM
FOR USE OF THE DATA FOR
PURPOSES NOT INTENDED BY BLM

AME 423150

QUIT CLAIM DEED

The undersigned grantor(s), for valuable consideration, receipt of which is hereby acknowledged, in the amount of \$10.00, or other values, do we hereby remit, release and forever quit claim to the following described property in the county of YAVAPAI state of ARIZONA
Mining claim known as OUTBACK #1 in Township 8N Range 4W
Section 6 Quarter Section(s) NE Claim # AME 423150

To: JOHN BRUCE
Address 11142 N. 165TH DR. # 337
City SURPRIS State AZ Zip 85388

OWNER

LISA TUCKER


Signature(s)

Lisa Tucker
EXEMPT
ARIZ 11:1134
A-6

RECEIVED
ELM AZ STATE OFFICE
2013 JUL -5 P 12:28
PHOENIX, ARIZONA

The Undersigned, a notary public in and for said State, in person and all signing said document.
Date this 5th day of July 2013.

Witness my hand and official seal:



Lisa J Knight
Notary Public

My commission expires 6/7/2016

ENTERED INTO COMPUTER
JUL 30 2013 PB

Ame 423150

QUIT CLAIM DEED

The undersigned grantor(s), for valuable consideration, receipt of which is hereby acknowledged, in the amount of \$10.00, or other values, do we hereby remit, release and forever quit claim to the following described property in the county of YAVAPAI state of ARIZONA Mining claim known as OUTBACK #2 in Township 8N Range 4W Section 6 Quarter Section(s) NE Claim # Ame 423157

To: JOHN BRUCE
Address 11142 N. 105th Dr. #337
City SURPRISE State AZ Zip 85388

OWNER

LISA TUCKER


Signature(s) Lisa Tucker
EXEMPT
ARS 11:1134
A-6

RECEIVED
BLM AZ STATE OFFICE
2013 JUL - 5 P 2:28
PHOENIX, ARIZONA

The Undersigned, a notary public in and for said State, in person and all signing said document.
Date this 5th day of July 2013.

Witness my hand and official seal:

Lisa J Knight
Notary Public



My commission expires 6/7/2016

ENTERED INTO COMPUTER
JUL 30 2013 PB

Amc 423150

QUIT CLAIM DEED

The undersigned grantor(s), for valuable consideration, receipt of which is hereby acknowledged, in the amount of \$10.00, or other values, do we hereby remit, release and forever quit claim to the following described property in the county of YAVAPAI state of ARIZONA Mining claim known as OUTBACK #3 in Township 8N Range 4W Section 6 Quarter Section(s) NE Claim # Amc 423158

To: JOHN BRUCE
Address 11142 N. 145th DR. #337
City SURPRISE State AZ Zip 85388

OWNER

LISA TUCKER

Signature(s)

Lisa Tucker


EXEMPT
ARL 11:1134
A-6

RECEIVED
CLM AZ STATE OFFICE
2013 JUL -5 P 12:28
PHOENIX, ARIZONA

The Undersigned, a notary public in and for said State, in person and all signing said document.
Date this 5th day of July 2013.

Witness my hand and official seal:

Lisa J Knight
Notary Public



ENTERED INTO COMPUTER
JUL 30 2013 PB

My commission expires 6/7/2016

Amc 423150

QUIT CLAIM DEED

The undersigned grantor(s), for valuable consideration, receipt of which is hereby acknowledged, in the amount of \$10.00, or other values, do we hereby remit, release and forever quit claim to the following described property in the county of YAVAPAI state of ARIZONA Mining claim known as OUTBACK #4 in Township 8N Range 4W Section 6 Quarter Section(s) NE Claim # Amc 423159

To: JOHN BRUCE
Address 11142 N. 165th DR. #337
City SURPRISE State AZ Zip 85388

OWNER

Signature(s) Lisa Tucker
EXEMPT
AZ 11:1134
A-6

LISA TUCKER

Lisa Tucker

RECEIVED
FLM AZ STATE OFFICE
2013 JUL -5 P 12:28
PHOENIX, ARIZONA

The Undersigned, a notary public in and for said State, in person and all signing said document.
Date this 5th day of July 2013.

Witness my hand and official seal:

Lisa J Knight
Notary Public



My commission expires 6/7/2016

ENTERED INTO COMPUTER
JUL 30 2013 PB

**United States Department of the Interior
Bureau of Land Management
LANDS/RECREATION & PLANNING
ONE N CENTRAL AVE
PHOENIX, AZ 85004 -2203
Phone: 602-417-9200**

Receipt

No: 2826444

Transaction #: 2911797		ENTERED INTO COMPUTER	
Date of Transaction: 07/05/2013			
CUSTOMER:		JUL 30 2013 <i>JB</i>	
LISA TUCKER PO BOX 265 WICKENBURG, AZ 85358-0265 US	AUG 07 2013 <i>JK</i>		

LINE #	QTY	DESCRIPTION	REMARKS	UNIT PRICE	TOTAL
1	1.00	LOCATABLE MINERALS / MINING CLAIMS- NOT NEW-UNADJUD, ONE AUTH NO. ONLY / MINING CLAIM MONEY RECEIVED CASES: AMC423156/\$40.00	TRF/4	- n/a -	40.00
TOTAL:					\$40.00

PAYMENT INFORMATION			
1	AMOUNT:	40.00	POSTMARKED: N/A
	TYPE:	CASH	RECEIVED: 07/05/2013
	NAME:	TUCKER, LISA PO BOX 265 WICKENBURG AZ 85358-0265 US	

REMARKS

This receipt was generated by the automated BLM Collections and Billing System and is a paper representation of a portion of the official electronic record contained therein.

MC Mass Owner Update

Starting Serial Number

423156

Ending Serial Number

423159

Available Options

Delete Owner - 396 TRF OF INT - (money sent to CBS)

Owner Details

Owner	Address	Address2	City	State	Zip
TUCKER LISA <input type="button" value="Lookup"/>	PO BOX 265		WICKENBURG	AZ	853580265

Action Date: 07/05/2013

Action Remark: TUCKER LISA

Receipt Nr: 2826444

ENTERED INTO COMPUTER

Transfers Processed

Errors:

Transaction Successful.
 Transaction Successful.
 Transaction Successful.
 Transaction Successful.

JUL 30 2013 *JB*

AMC423156, AMC423157, AMC423158,

**DEPARTMENT OF THE INTERIOR
BUREAU OF LAND MANAGEMENT
MINING CLAIMS
(LIVE) Serial Register Page**

RunDate/Time: 07/30/13 05:45 PM

Page 1 of 1

Total Rows Returned: 4

Limit Criteria:

Serial Number: AMC423156, AMC423157, AMC423158, AMC423159

**NO WARRANTY IS MADE BY BLM
FOR USE OF THE DATA FOR
PURPOSES NOT INTENDED BY BLM**

**DEPARTMENT OF THE INTERIOR
BUREAU OF LAND MANAGEMENT
MINING CLAIMS
(LIVE) Serial Register Page**

Run Date/Time: 07/30/2013 05:45 PM

Page 3 of 4

01 10-21-1976;090STAT0090;43USC1744

Total Acres

Serial Number

Case Type 384201: PLACER CLAIM

20.000

AMC423158

Claim Name: OUT BACK #3

Lead File Number

Commodity :

AMC423150

Case Disposition: ACTIVE

Required Maintenance Fee: \$140.00

Name & Address

Int Rel

BRUCE JOHN E

11142 N 165TH DR APT 337

SURPRISE, AZ 85388-6660

CLAIMANT

Mer Twp Rng Sec

Quadrant

District/Field Office

County

14 0080N 0040W 006

NE

HASSAYAMPA FO

YAVAPAI

Act Date

Code

Action

Action Remarks

Receipt Number

03/01/2013

403

LOCATION DATE

05/22/2013

395

RECORDATION NOTICE RECD

1

2798128

05/22/2013

484

LOCATION YEAR / MAINTENANCE 2013;\$140

2798128

07/05/2013

396

TRF OF INTEREST FILED

TUCKER LISA

2826444

05/22/2013

501

ACCT ADV IN LEAD FILE

AMC423150-AMC423161;

Line Nr Remarks

**DEPARTMENT OF THE INTERIOR
BUREAU OF LAND MANAGEMENT
MINING CLAIMS
(LIVE) Serial Register Page**

Run Date/Time: 07/30/2013 05:45 PM

Page 1 of 4

01 10-21-1976;090STAT0090;43USC1744	Total Acres	Serial Number
Case Type 384201: PLACER CLAIM	20.000	AMC423156
Claim Name: OUT BACK #1		Lead File Number
Commodity :		AMC423150
Case Disposition: ACTIVE		
Required Maintenance Fee: \$140.00		

Name & Address	Int Rel
BRUCE JOHN E 11142 N 165TH DR APT 337 SURPRISE, AZ 85388-6660	CLAIMANT

Mer Twp	Rng	Sec	Quadrant	District/Field Office	County
14	0080N	0040W	006 NE	HASSAYAMPA FO	YAVAPAI

Act Date	Code	Action	Action Remarks	Receipt Number
03/01/2013	403	LOCATION DATE		
05/22/2013	395	RECORDATION NOTICE RECD	1	2798128
05/22/2013	484	LOCATION YEAR / MAINTENANCE	2013;\$140	2798128
07/16/2013	392	MONIES RECEIVED	\$50.00;1	2833197
07/05/2013	392	MONIES RECEIVED	\$40.00;1	2826444
07/05/2013	396	TRF OF INTEREST FILED	TUCKER LISA	2826444
05/22/2013	501	ACCT ADV IN LEAD FILE	AMC423150-AMC423161;	

Line Nr Remarks

AMC 423150

QUIT CLAIM DEED

The undersigned grantor(s), for valuable consideration, receipt of which is hereby acknowledged, in the amount of \$10.00, or other values, do we hereby remit, release and forever quit claim to the following described property in the county of YAVAPAI state of ARIZONA Mining claim known as GOLD PLACER #3 in Township BN Range 4W Section 6 Quarter Section(s) SE Claim # AMC 423152

To: CHRISTOPHER SLAWINSKI AKA CHRIS (7-30-13 @ 3pm Name Verified w/ Lisa Tucker)
Address 2213 N. ASHBROOK CIR.
City MEJA State AZ Zip 85213

OWNER


LISA TUCKER

Signature(s) Lisa Tucker
EXEMPT
AR 11:1134
A-6

RECEIVED
DLN AZ STATE OFFICE
2013 JUL -5 A 11:52
PHOENIX, ARIZONA

The Undersigned, a notary public in and for said State, in person and all signing said document.
Date this 5th day of July 2013.

Witness my hand and official seal:



Lisa J Knight
Notary Public

My commission expires 6/7/2016

ENTERED INTO COMPUTER
JUL 30 2013 PB

1/30

United States Department of the Interior
Bureau of Land Management
 LANDS/RECREATION & PLANNING
 ONE N CENTRAL AVE
 PHOENIX, AZ 85004 -2203
 Phone: 602-417-9200

Receipt

No:

2826404

Transaction #: 2911757		ENTERED INTO COMPUTER
Date of Transaction: 07/05/2013		
CUSTOMER:		JUL 30 2013 <i>RB</i>
LISA TUCKER PO BOX 265 WICKENBURG, AZ 85358-0265 US		

Receipt Copied for QCD.

LINE #	QTY	DESCRIPTION	REMARKS	UNIT PRICE	TOTAL
1	1.00	LOCATABLE MINERALS / MINING CLAIMS- NOT NEW-UNADJUD, ONE AUTH NO. ONLY / MINING CLAIM MONEY RECEIVED CASES: AMC421594/\$120.00	POL & WAIVER (12)	- n/a -	120.00
2	1.00	LOCATABLE MINERALS / MINING CLAIMS- NOT NEW-UNADJUD, ONE AUTH NO. ONLY / MINING CLAIM MONEY RECEIVED CASES: AMC423152/\$10.00	<i>VERIFIED -</i> TRF (1)	AUG 07 2013 - n/a -	<i>QCD</i> ✓ 10.00
TOTAL:					\$130.00

PAYMENT INFORMATION			
1	AMOUNT:	130.00	POSTMARKED: N/A
	TYPE:	CASH	RECEIVED: 07/05/2013
	NAME:	TUCKER, LISA PO BOX 265 WICKENBURG AZ 85358-0265 US	

REMARKS

This receipt was generated by the automated BLM Collections and Billing System and is a paper representation of a portion of the official electronic record contained therein.

MC Mass Owner Update

Starting Serial Number

423152

Ending Serial Number

423152

Available Options

Delete Owner - 396 TRF OF INT - (money sent to CBS)

Owner Details

Owner	Address	Address2	City	State	Zip
TUCKER LISA	PO BOX 265		WICKENBURG	AZ	853580265

Action Date: 07/05/2013

Action Remark: TUCKER LISA

Receipt Nr: 2826404

Errors: *Transfer Processed*
Transaction Successful.

JUL 30 2013 *PR*

U.S. DEPARTMENT OF THE INTERIOR
BUREAU OF LAND MANAGEMENT



Mining Claims

Last modified: 07/30/2013 16:24:00

Status: ACTIVE

Following Transfer PB

Serial Number

AMC423152

View Void Delete Copy

Serial Register Page

Case Header Details

Case Type	Claim Name	Commodity	Lead File Nr	Case Acres	Curr Mnt Fee
384201	GOLD PLACER #3		AMC423150	20.000	\$140.00

Update Header Details

Owner Details

Search Criteria: Search Column: Search

Proprietor Name(LFI)	Int Rel	Address	Address2	City
SLAWINSKI CHRIS	58	2213 N ASHBROOK		MESA

Update Customer Details # Customers: 1 Update Multiple Cases

Land Description Details

Meridian: Township: Range: Section: Search Column: Search

Meridian	Twp	Range	Sec	NENW	SWSE	Geo St	County	Office	SMA
14	0080N	0040W	006			X AZ	YAVAPAI	HASSAYAMPA FO	BUREAU OF LAND MGMT

Update Location Details # Locations: Update Multiple Cases

Action Details

Search Criteria: Search Column: Search

Date (mm/dd/yyyy)	Code	Action Taken	Action Remarks	Receipt Nr
03/01/2013	403	LOCATION DATE		
05/22/2013	395	RECORDATION NOTICE RECD	1	2798128
05/22/2013	484	LOCATION YEAR / MAINTENANCE FEE	2013;\$140	2798128
07/05/2013	396	TRF OF INTEREST FILED	TUCKER LISA	2826404
07/05/2013	392	MONIES RECEIVED	\$10.00;1	2826404
05/22/2013	501	ACCT ADV IN LEAD FILE	AMC423150-AMC423161;	

Update Action Details # Actions: 6 Update Multiple Cases

Remarks


Search Criteria: Search Column: Search

Line #	Remarks
---	No Data Found

Update Remarks # Remarks: 0 Update Multiple Cases

Top of Screen

U.S. DEPARTMENT OF THE INTERIOR
BUREAU OF LAND MANAGEMENT



Mining Claims

Last modified: 07/05/2013 21:01:03

Status: ACTIVE

*PRIOR TO
Transfer*

Serial Number

AMC423152

View

Void

Delete

Copy

Serial Register Page

Case Header Details

Case Type	Claim Name	Commodity	Lead File Nr	Case Acres	Curr Mnt Fee
384201	GOLD PLACER #3		AMC423150	20.000	\$140.00

Update Header Details

Owner Details

Search Criteria: Search Column: Search

Proprietor Name(LFI)	Int Rel	Address	Address2	City
TUCKER LISA	58	PO BOX 265		WICKENBURG

Update Customer Details

Customers: 1

Update Multiple Cases

Land Description Details

Meridian: Township: Range: Section: Search Column: Search

Meridian	Twp	Range	Sec	N	E	W	S	SE	Geo St	County	Office	SMA
14	0080N	0040W	006					X	AZ	YAVAPAI	HASSAYAMPA FO	BUREAU OF LAND MGMT

Update Location Details

Locations:

Update Multiple Cases

Action Details

Search Criteria: Search Column: Search

Date (mm/dd/yyyy)	Code	Action Taken	Action Remarks	Receipt Nr
03/01/2013	403	LOCATION DATE		
05/22/2013	395	RECORDATION NOTICE RECD	1	2798128
05/22/2013	484	LOCATION YEAR / MAINTENANCE FEE	2013;\$140	2798128
07/05/2013	392	MONIES RECEIVED	\$10.00;1	2826404
05/22/2013	501	ACCT ADV IN LEAD FILE	AMC423150-AMC423161;	

Update Action Details

Actions: 5

Update Multiple Cases

Remarks

Search Criteria: Search Column: Search

Line #	Remarks
---	No Data Found

Update Remarks

Remarks: 0

Update Multiple Cases

Top of Screen

**DEPARTMENT OF THE INTERIOR
BUREAU OF LAND MANAGEMENT
MINING CLAIMS
(LIVE) Serial Register Page**

Run Date/Time: 07/30/2013 04:28 PM

Page 1 of 1

01 10-21-1976;090STAT0090;43USC1744	Total Acres	Serial Number
Case Type 384201: PLACER CLAIM	20.000	AMC423152
Claim Name: GOLD PLACER #3		Lead File Number
Commodity :		AMC423150
Case Disposition: ACTIVE		
Required Maintenance Fee: \$140.00		

<u>Name & Address</u>	<u>Int Rel</u>
SLAWINSKI CHRIS 2213 N ASHBROOK MESA, AZ 85213-2225	CLAIMANT

<u>Mer Twp</u>	<u>Rng</u>	<u>Sec</u>	<u>Quadrant</u>	<u>District/Field Office</u>	<u>County</u>
14	0080N	0040W	006 SE	HASSAYAMPA FO	YAVAPAI

<u>Act Date</u>	<u>Code</u>	<u>Action</u>	<u>Action Remarks</u>	<u>Receipt Number</u>
03/01/2013	403	LOCATION DATE		
05/22/2013	395	RECORDATION NOTICE RECD	1	2798128
05/22/2013	484	LOCATION YEAR / MAINTENANCE	2013;\$140	2798128
07/05/2013	392	MONIES RECEIVED	\$10.00;1	2826404
07/05/2013	396	TRF OF INTEREST FILED	TUCKER LISA	2826404
05/22/2013	501	ACCT ADV IN LEAD FILE	AMC423150-AMC423161;	

Line Nr Remarks

NO WARRANTY IS MADE BY BLM
FOR USE OF THE DATA FOR
PURPOSES NOT INTENDED BY BLM

AMC 423150

QUIT CLAIM DEED


The undersigned grantor(s), for valuable consideration, receipt of which is hereby acknowledged, in the amount of \$10.00, or other values, do we hereby remit, release and forever quit claim to the following described property in the county of YAVAPAI state of ARIZONA Mining claim known as GOLD PLACER #4 in Township 8N Range 4W Section 6 Quarter Section(s) SE Claim # AMC 423153

To: CHRIS SLAWINSKI
Address 2213 N. ASHBROOK CIR.
City MESA State AZ Zip 85213

OWNER

LISA TUCKER

Signature(s) Lisa Tucker
EXEMPT
ARS 11:1134
A-6



RECEIVED
FILED IN AZ STATE OFFICE
2013 JUN 11 P 12:41
PHOENIX, ARIZONA

The Undersigned, a notary public in and for said State, in person and all signing said document.
Date this 7th day of June 2013.

Witness my hand and official seal:

Lisa J Knight
Notary Public



My commission expires 6/7/2016

ENTERED INTO COMPUTER
JUL 30 2013 PB

Amc 423150

QUIT CLAIM DEED

The undersigned grantor(s), for valuable consideration, receipt of which is hereby acknowledged, in the amount of \$10.00, or other values, do we hereby remit, release and forever quit claim to the following described property in the county of YAVAPAI state of ARIZONA Mining claim known as WEAVERS GOLD #1 in Township 9N Range 5W Section 13 Quarter Section(s) NE Claim # Amc 423160

To: NICHOLAS RUSCIN
Address 709 1st ST N
City WATERVILLE State MN Zip 56096-1041

OWNER

LISA TUCKER

Signature(s) Lisa Tucker EXEMPT ARS 11:1134 A-6


ENTERED INTO COMPUTER

JUL 30 2013 PB

RECEIVED
BLM AZ STATE OFFICE
2013 JUN 1 P 12:41
PHOENIX, ARIZONA

The Undersigned, a notary public in and for said State, in person and all signing said document. Date this 7th day of June 2013.

Witness my hand and official seal:



Lisa J Knight
Notary Public

not

My commission expires 6/7/2016

United States Department of the Interior
Bureau of Land Management
 LANDS/RECREATION & PLANNING
 ONE N CENTRAL AVE
 PHOENIX, AZ 85004 -2203
 Phone: 602-417-9200

Receipt

No: 2810995

Transaction #: 2896091		ENTERED INTO COMPUTER
Date of Transaction: 06/11/2013		
CUSTOMER:		
	LISA TUCKER PO BOX 265 WICKENBURG, AZ 85358-0265 US	JUL 30 2013 <i>ps</i> <i>Verified</i> AUG 07 2013 <i>ps</i>

LINE #	QTY	DESCRIPTION	REMARKS	UNIT PRICE	TOTAL
1	1.00	LOCATABLE MINERALS / MINING CLAIMS- NOT NEW-UNADJUD, ONE AUTH NO. ONLY / MINING CLAIM MONEY RECEIVED CASES: AMC423153/\$20.00	TRF/2	- n/a -	20.00
TOTAL:					\$20.00

PAYMENT INFORMATION						
1	AMOUNT:	20.00	POSTMARKED:	N/A		
	TYPE:	CHECK	RECEIVED:	06/11/2013		
	CHECK NO:	1139				
	NAME:	TUCKER, LISA PO BOX 265 WICKENBURG AZ 85358-0265 US				

REMARKS

This receipt was generated by the automated BLM Collections and Billing System and is a paper representation of a portion of the official electronic record contained therein.



New Customer Screen

System ID:

Proprietor Number: **2350173**

Proprietor Name:

Category:

Address:

City:

State:

Zip:

New ID
ENTERED INTO COMPUTER
JUL 30 2013 *AB*

Save

Customer details successfully Inserted for Customer Id 2350173

New Customer Screen

New ID

ENTERED INTO COMPUTER

JUL 30 2013 *ps*

System ID:

Proprietor Number: **2350172**

Proprietor Name:

Category:

Address:

City:

State:

Zip:

Save

Customer details successfully Inserted for Customer Id 2350172

MC Mass Owner Update

Starting Serial Number

423153

Ending Serial Number

423153

Available Options

Delete Owner - 396 TRF OF INT - (money sent to CBS)

Owner Details

Owner	Address	Address2	City	State	Zip
TUCKER LISA <input type="button" value="Lookup"/>	PO BOX 265		WICKENBURG	AZ	853580265

Action Date: 06/11/2013

Action Remark: TUCKER LISA

Receipt Nr: 2810995

Errors: *Transfer Processed*
Transaction Successful.

JUL 30 2013

MC Mass Owner Update

Starting Serial Number

423160

Ending Serial Number

423160

Available Options	
Delete Owner - 396 TRF OF INT - (money sent to CBS)	▼

Owner Details

Owner	Address	Address2	City	State	Zip
TUCKER LISA	PO BOX 265		WICKENBURG	AZ	853580265

Lookup

Action Date: 06/11/2013

Action Remark: TUCKER LISA

Receipt Nr: 2810995

Update

Errors: *Transfer Processed*
Transaction Successful.

JUL 30 2013



Mining Claims

JUL 30 2013

Following Transfer - PB

Last modified: 07/30/2013 16:09:00

Status: ACTIVE

Serial Number

AMC423153

Case Header Details

Case Type	Claim Name	Commodity	Lead File Nr	Case Acres	Curr Mnt Fee
384201	GOLD PLACER #4		AMC423150	20.000	\$140.00

Owner Details

Search Criteria: Search Column:

Proprietor Name(LFI)	Int Rel	Address	Address2	City
SLAWINSKI CHRIS	58	2213 N ASHBROOK		MESA

Customers: 1

Land Description Details

Meridian: Township: Range: Section: Search Column:

Meridian	Twp	Range	Sec	NENW	SWSE	Geo St	County	Office	SMA
14	0080N	0040W	006			X	AZ	YAVAPAI	HASSAYAMPA FO BUREAU OF LAND MGMT

Locations:

Action Details

Search Criteria: Search Column:

Date (mm/dd/yyyy)	Code	Action Taken	Action Remarks	Receipt Nr
03/01/2013	403	LOCATION DATE		
05/22/2013	395	RECORDATION NOTICE RECD	1	2798128
05/22/2013	484	LOCATION YEAR / MAINTENANCE FEE	2013;\$140	2798128
06/11/2013	396	TRF OF INTEREST FILED	TUCKER LISA	2810995
06/11/2013	392	MONIES RECEIVED	\$20.00;1	2810995
05/22/2013	501	ACCT ADV IN LEAD FILE	AMC423150-AMC423161;	

Actions: 6

Remarks

Search Criteria: Search Column:

Line #	Remarks
---	No Data Found

Remarks: 0

Top of Screen

U.S. DEPARTMENT OF THE INTERIOR
BUREAU OF LAND MANAGEMENT



Mining Claims

Last modified: 06/17/2013 14:34:35 Status: ACTIVE

PRIOR TO
TRANSFER

Serial Number

AMC423153

View

Void

Delete

Copy

Serial Register Page

Case Header Details

Case Type	Claim Name	Commodity	Lead File Nr	Case Acres	Curr Mnt Fee
384201	GOLD PLACER #4		AMC423150	20.000	\$140.00

Update Header Details

Owner Details

Search Criteria: Search Column: Search

Proprietor Name(LFI)	Int Rel	Address	Address2	City
TUCKER LISA	58	PO BOX 265		WICKENBURG

Update Customer Details # Customers: 1 Update Multiple Cases

Land Description Details

Meridian: Township: Range: Section: Search Column: Search

Meridian	Twp	Range	Sec	N	NE	NW	SW	SE	Geo St	County	Office	SMA
14	0080N	0040W	006					X	AZ	YAVAPAI	HASSAYAMPA FO	BUREAU OF LAND MGMT

Update Location Details # Locations: Update Multiple Cases

Action Details

Search Criteria: Search Column: Search

Date (mm/dd/yyyy)	Code	Action Taken	Action Remarks	Receipt Nr
03/01/2013	403	LOCATION DATE		
05/22/2013	395	RECORDATION NOTICE RECD	1	2798128
05/22/2013	484	LOCATION YEAR / MAINTENANCE FEE	2013;\$140	2798128
06/11/2013	392	MONIES RECEIVED	\$20.00;1	2810995
05/22/2013	501	ACCT ADV IN LEAD FILE	AMC423150-AMC423161;	

Update Action Details # Actions: 5 Update Multiple Cases

Remarks

Search Criteria: Search Column: Search

Line #	Remarks
---	No Data Found

Update Remarks # Remarks: 0 Update Multiple Cases

Top of Screen

U.S. DEPARTMENT OF THE INTERIOR
BUREAU OF LAND MANAGEMENT



Mining Claims

JUL 30 2013
Following Transfer - PB

Last modified: 07/30/2013 16:07:00

Status: ACTIVE

Serial Number

AMC423160

View

Void

Delete

Copy

Serial Register Page

Case Header Details

Case Type	Claim Name	Commodity	Lead File Nr	Case Acres	Curr Mnt Fee
384201	WEAVERS GOLD #1		AMC423150	20.000	\$140.00

Update Header Details

Owner Details

Search Criteria: Search Column: Search

Proprietor Name(LFI)	Int Rel	Address	Address2	City
RUSCIN NICHOLAS	58	709 1ST ST N		WATERVILLE

Update Customer Details

Customers: 1

Update Multiple Cases

Land Description Details

Meridian: Township: Range: Section: Search Column: Search

Meridian	Twp	Range	Sec	N	NE	NW	SE	SW	Geo St	County	Office	SMA
14	0090N	0050W	013	X					AZ	YAVAPAI	HASSAYAMPA FO	BUREAU OF LAND MGMT

Update Location Details

Locations:

Update Multiple Cases

Action Details

Search Criteria: Search Column: Search

Date (mm/dd/yyyy)	Code	Action Taken	Action Remarks	Receipt Nr
03/01/2013	403	LOCATION DATE		
05/22/2013	395	RECORDATION NOTICE RECD	1	2798128
05/22/2013	484	LOCATION YEAR / MAINTENANCE FEE	2013;\$140	2798128
07/08/2013	913	MAINT WAIVER DOC FILED	2014	
07/08/2013	392	MONIES RECEIVED	\$10.00;1	2828572
06/11/2013	396	TRF OF INTEREST FILED	TUCKER LISA	2810995
05/22/2013	501	ACCT ADV IN LEAD FILE	AMC423150-AMC423161;	

Update Action Details

Actions: 7

Update Multiple Cases

Remarks

Search Criteria: Search Column: Search

Line #	Remarks
---	No Data Found

Update Remarks

Remarks: 0

Update Multiple Cases

Top of Screen

U.S. DEPARTMENT OF THE INTERIOR
BUREAU OF LAND MANAGEMENT



Mining Claims

Last modified: 07/09/2013 21:01:11

Status: ACTIVE

PRIOR TO TRANSFER

Serial Number

AMC423160

Case Header Details

Case Type	Claim Name	Commodity	Lead File Nr	Case Acres	Curr Mnt Fee
384201	WEAVERS GOLD #1		AMC423150	20.000	\$140.00

Owner Details

Search Criteria: Search Column:

Proprietor Name(LFI)	Int Rel	Address	Address2	City
TUCKER LISA	58	PO BOX 265		WICKENBURG

Customers: 1

Land Description Details

Meridian: Township: Range: Section: Search Column:

Meridian	Twp	Range	Sec	N	NE	SE	SW	Geo St	County	Office	SMA
14	0090N	0050W	013	X				AZ	YAVAPAI	HASSAYAMPA FO	BUREAU OF LAND MGMT

Locations:

Action Details

Search Criteria: Search Column:

Date (mm/dd/yyyy)	Code	Action Taken	Action Remarks	Receipt Nr
03/01/2013	403	LOCATION DATE		
05/22/2013	395	RECORDATION NOTICE RECD	1	2798128
05/22/2013	484	LOCATION YEAR / MAINTENANCE FEE	2013;\$140	2798128
07/08/2013	913	MAINT WAIVER DOC FILED	2014	
07/08/2013	392	MONIES RECEIVED	\$10.00;1	2828572
05/22/2013	501	ACCT ADV IN LEAD FILE	AMC423150-AMC423161;	

Actions: 6

Remarks

Search Criteria: Search Column:

Line #	Remarks
---	No Data Found

Remarks: 0

Top of Screen

DEPARTMENT OF THE INTERIOR
BUREAU OF LAND MANAGEMENT
MINING CLAIMS
(LIVE) Serial Register Page

Run Date/Time: 07/30/2013 04:12 PM

Page 1 of 1

01 10-21-1976;090STAT0090;43USC1744	Total Acres	Serial Number
Case Type 384201: PLACER CLAIM	20.000	AMC423153
Claim Name: GOLD PLACER #4		Lead File Number
Commodity :		AMC423150
Case Disposition: ACTIVE		
Required Maintenance Fee: \$140.00		

<u>Name & Address</u>	<u>Int Rel</u>
SLAWINSKI CHRIS 2213 N ASHBROOK MESA, AZ 85213-2225	CLAIMANT

<u>Mer Twp</u>	<u>Rng</u>	<u>Sec</u>	<u>Quadrant</u>	<u>District/Field Office</u>	<u>County</u>
14	0080N	0040W	006 SE	HASSAYAMPA FO	YAVAPAI

<u>Act Date</u>	<u>Code</u>	<u>Action</u>	<u>Action Remarks</u>	<u>Receipt Number</u>
03/01/2013	403	LOCATION DATE		
05/22/2013	395	RECORDATION NOTICE RECD	1	2798128
05/22/2013	484	LOCATION YEAR / MAINTENANCE	2013;\$140	2798128
06/11/2013	392	MONIES RECEIVED	\$20.00;1	2810995
06/11/2013	396	TRF OF INTEREST FILED	TUCKER LISA	2810995
05/22/2013	501	ACCT ADV IN LEAD FILE	AMC423150-AMC423161;	

Line Nr Remarks

DEPARTMENT OF THE INTERIOR
BUREAU OF LAND MANAGEMENT
MINING CLAIMS
(LIVE) Serial Register Page

Run Date/Time: 07/30/2013 04:12 PM

Page 1 of 1

01 10-21-1976;090STAT0090;43USC1744	Total Acres	Serial Number
Case Type 384201: PLACER CLAIM	20.000	AMC423160
Claim Name: WEAVERS GOLD #1		Lead File Number
Commodity :		AMC423150
Case Disposition: ACTIVE		
Required Maintenance Fee: \$140.00		

Name & Address	Int Rel
RUSCIN NICHOLAS 709 1ST ST N WATERVILLE, MN 56096-1041	CLAIMANT

Mer Twp	Rng	Sec	Quadrant	District/Field Office	County
14	0090N	0050W	013 NE	HASSAYAMPA FO	YAVAPAI

Act Date	Code	Action	Action Remarks	Receipt Number
03/01/2013	403	LOCATION DATE		
05/22/2013	395	RECORDATION NOTICE RECD	1	2798128
05/22/2013	484	LOCATION YEAR / MAINTENANCE	2013;\$140	2798128
07/08/2013	392	MONIES RECEIVED	\$10.00;1	2828572
06/11/2013	396	TRF OF INTEREST FILED	TUCKER LISA	2810995
05/22/2013	501	ACCT ADV IN LEAD FILE	AMC423150-AMC423161;	

Line Nr Remarks

NO WARRANTY IS MADE BY BLM
FOR USE OF THE DATA FOR
PURPOSES NOT INTENDED BY BLM

NOTICE!!

These documents have been scanned!

Do not place un-scanned documents beneath this notice!

Do not remove this notice from this file!

GPO Jacket No. 560-102
Print Order 61540
Rise Business Services, LLC
Job=AZ15 5/13/2019



Box Number= AZ15040



Claim Begin-End: AMC423150-AMC423161

4 Miscellaneous



AZ15040-22

AMC422569-AMC423150

**NO
DOCUMENTS
FOUND**

NO DOCUMENTS FOUND
NO DOCUMENTS FOUND

NOTICE!!

These documents have been scanned!

Do not place un-scanned documents beneath this notice!

Do not remove this notice from this file!

GPO Jacket No. 560-102
Print Order 61540
Rise Business Services, LLC
Job=AZ15 5/13/2019



Box Number= AZ15040



Claim Begin-End: AMC423150-AMC423161

5 Annual Filings



AZ15040-22

AMC422569-AMC423150

UNITED STATES
DEPARTMENT OF THE INTERIOR
BUREAU OF LAND MANAGEMENT

587
CML

423158
424425

FORM APPROVED
OMB NO. 1004-0114
Expires: August 31, 2013 SC

MAINTENANCE FEE WAIVER CERTIFICATION

SEE INSTRUCTIONS ON PAGE 2

- This small miner waiver is filed for the assessment year beginning on September 1, 2018 and ending on September 1, 2019
- The undersigned and all related parties owned ten or fewer mining claims, mill, or tunnel sites located and maintained on Federal lands in the United States of America on September 1, 2018
- The undersigned have performed the assessment work required by law for each mining claim listed prior to filing this waiver and understand that by filing this form, an affidavit of assessment work must be recorded by the December 30th following the filing of this waiver.
- The undersigned understand that if the assessment work obligation has not yet come due under 30 U.S.C. 28 (for those claims in their first assessment year only), a notice of intent to hold reciting this condition must be recorded by the December 30th following the filing of this waiver.
- The undersigned understand that mill and tunnel sites may also be listed upon this waiver and be waived from payment of the maintenance fee, and that a notice of intent to hold for these sites is required to be recorded by the December 30th immediately following the filing of this waiver.
- The undersigned understand and acknowledge that pursuant to 43 U.S.C. 1212 and 18 U.S.C. 1001, the filing or recording of a false, fictitious, or fraudulent document with the Bureau of Land Management may result in a fine of up to \$250,000, a prison term not to exceed five years, or both.
- The mining claims, mill or tunnel sites for which this waiver from payment of the maintenance fees is requested are:

CLAIM OR SITE NAME	BLM RECORDATION SERIAL NUMBER
1. out back 3	AMC 423158
2. Gold star 3	AMC 424425
3.	
4.	
5.	
6.	
7.	
8.	
9.	
10.	

RECEIVED
BLM AZ STATE OFFICE
2018 SEP - 6 P 2:13
PHOENIX, ARIZONA

The owner(s) (claimants) of the above mining claims and sites are:

Ron Balgord
 (Owner's Name - Please Print)
 N 2639 Cant Road 2 lot E98
 (Street or P.O. Box)
 Dousman WI 53118
 (City) (State) (Zip Code)

Ron Balgord
 (Owner's Signature)

(Owner's Name - Please Print)
 (Street or P.O. Box)
 (City) (State) (Zip Code)

(Owner's Signature)

(Owner's Name - Please Print)
 (Street or P.O. Box)
 (City) (State) (Zip Code)

(Owner's Signature)

4261014

9/16/2018 426 ENTERED - RM
 10/1/2018 631 ENTERED - RM
 nml
 m

UNTIMELY

When Recorded Return Document to:

N 2639 county Road 2 Lot E98
Douglas WI 53118

Check here is this is a change of address.

Telephone: 414-349-7087

E-mail address: ronwisc@yahoo.com

AFFIDAVIT OF PERFORMANCE OF ANNUAL WORK

1. State of Arizona, County of Yavapai ss:

2. I (Name) Ron Balgard

3. Reside at (Address) N 2639 county Road 2
Lot E 98

City Douglas County Douglas

State WI Zip 53118 being duly sworn, depose and say that I am a citizen of the United States, more than eighteen years of age, and that all of the facts set forth in this affidavit, subject to the provisions and penalties of 18 U.S.C. 1001 pertaining to the filing of false, fictitious, or fraudulent statements with the United States, are true and correct according to the best of my knowledge, information and belief.

4. Owner's name and address (If not shown in Items 1-3 above).

5. That I am personally acquainted with the mining claim(s). The work and improvements were made by and at the expense of the owner(s) of said claim(s). Said contiguous group of claims, listed on this document, are situated in the

(optional) Mining District: Yavapai County, Arizona.

Line No.	AMC NUMBER	CLAIM/SITE NAME	COUNTY RECORDER DATA (If available)	TWP	RNG	SEC
1	423158	outback 3		8N	4W	6
2	424425	Gold star 3		8N	4W	6
3						
4						
5						
6						

RECEIVED
BLM AZ STATE OFFICE
2010 SEP - 6 P 2: 55
PHOENIX, ARIZONA
BLM
Date
Stamp

ENTERED
SEP 18 2010
BY: [Signature]

RECEIVED
 BLM AZ STATE OFFICE
 PHOENIX, ARIZONA
 2018 SEP - 6 P 2:13
 BLM
 Date
 Stamp

7					
8					
9					
10					

6. That between the dates starting at 12 o'clock noon on September 1, 20 18 and ending at 12 o'clock noon on September 1, 20 18 at least \$ 700 dollars worth of work and improvements were done and performed upon said claim(s) or upon one or more of a contiguous group of claims for the benefit of all, wholly or partly outside of a contiguous group of claims for the benefit of all, not including the location work.

7. That the following persons were employed to perform the work and improvements described herein: Ren Balgord

8. That the work and improvements performed were: cleaned trash both claims, Repair Roads both claims, trimmed trees back both claims, Sampling both claims.

9. Dated: 9-15-18 Signature: Ren Balgord Ren Balgord


SUBSCRIBED AND SWORN TO before me, a Notary Public, this 5th day of September 2018

By: Cassandra E Jones Cassandra E Jones

Notary Public State of Wisconsin County of Waushara

My Commission Expires 10-26-21

Bureau of Land Management
 Arizona State Office
www.az.blm.gov



No. of Claims: _____ x \$10 = _____
 Check No.: _____ Init. _____
 Receipt No.: 4261014
 For BLM Use Only

Form: MCF108
 Revised Jan. 2006
 Page 2 of 2

United States Department of the Interior

Bureau of Land Management

DIV OF LANDS, MINRLS & ENERGY

ONE N CENTRAL AVE

PHOENIX, AZ 85004 -4427

Phone: 602-417-9200

Receipt

No:

4261014

Transaction #: 4376649	
Date of Transaction: 09/12/2018	
CUSTOMER:	
RONALD BALGORD N2639 COUNTY ROAD Z LOT E98 DOUSMAN, WI 53118-9415 US	

LINE #	QTY	DESCRIPTION	REMARKS	UNIT PRICE	TOTAL
1	1.00	LOCATABLE MINERALS / MINING CLAIMS- NOT NEW-UNADJUD, ONE AUTH NO. ONLY / MINING CLAIM MONEY RECEIVED CASES: AMC423158/\$20.00	POL 2018/2 WAV	- n/a -	20.00
TOTAL:					\$20.00

PAYMENT INFORMATION			
1	AMOUNT:	20.00	POSTMARKED: N/A
	TYPE:	CHECK	RECEIVED: 09/06/2018
	CHECK NO:	10977	
	NAME:	PAVLEKOVICH, JOHN N2639 HWY Z NO E98 DOUSMAN WI 53118-9415 US	

REMARKS

This receipt was generated by the automated BLM Collections and Billing System and is a paper representation of a portion of the official electronic record contained therein.

United States Department of the Interior
Bureau of Land Management
 DIV OF LANDS, MINRLS & ENERGY
 ONE N CENTRAL AVE
 PHOENIX, AZ 85004 -4427
 Phone: 602-417-9200

Receipt

No: 4261014

Transaction #: 4376649	
Date of Transaction: 09/12/2018	
CUSTOMER:	
RONALD BALGORD N2639 COUNTY ROAD Z LOT E98 DOUSMAN, WI 53118-9415 US	

LINE #	QTY	DESCRIPTION	REMARKS	UNIT PRICE	TOTAL
1	1.00	LOCATABLE MINERALS / MINING CLAIMS- NOT NEW-UNADJUD, ONE AUTH NO. ONLY / MINING CLAIM MONEY RECEIVED CASES: AMC423158/\$20.00	POL 2018/2 WAV	- n/a -	20.00
TOTAL:					\$20.00

PAYMENT INFORMATION			
1	AMOUNT:	20.00	POSTMARKED: N/A
	TYPE:	CHECK	RECEIVED: 09/06/2018
	CHECK NO:	10977	
	NAME:	PAVLEKOVICH, JOHN N2639 HWY Z NO E98 DOUSMAN WI 53118-9415 US	

REMARKS

This receipt was generated by the automated BLM Collections and Billing System and is a paper representation of a portion of the official electronic record contained therein.

DEPARTMENT OF THE INTERIOR
BUREAU OF LAND MANAGEMENT
MINING CLAIMS

Run Date/Time: 9/11/2018

MC Maintenance Fees Paid Through the BLM Pay Portal
(by Date Paid)

Page 9 Of 723

CBS Receipt: 4240199

Printed For Lead File # AMC423150

Agency Tracking ID: 1534765655

Assessment Year: 2019

Number of BLM Serial Nr: 2

Paid On: 8/20/2018

Total Amount Paid: \$310.00

Claim Name	BLM Serial No	Lead File No	Amount Paid
GOLD ROCK #1	AMC423154	AMC423150	\$155.00
BEST CHANCE # 8	AMC428150	AMC428145	\$155.00

United States Department of the Interior

Bureau of Land Management

BUSINESS & SUPPORT SVCS DIV

ONE N CENTRAL AVE SUITE 800

PHOENIX, AZ 85004 -4427

Phone: 602-417-9200

Receipt

No: 4240199

Transaction #: 4355609	
Date of Transaction: 08/20/2018	
CUSTOMER:	
TIMOTHY BONHAM 3939 VEATCH GAMBIER, OH 43022 US	

LINE #	QTY	DESCRIPTION	REMARKS	UNIT PRICE	TOTAL
1	1.00	LOCATABLE MINERALS / MINING CLAIMS- NOT NEW-UNADJUD, ONE AUTH NO. ONLY / MINING CLAIM MONEY RECEIVED CASES: AMC423154/\$310.00		- n/a -	310.00
TOTAL:					\$310.00

PAYMENT INFORMATION			
NOTE: Items will appear on credit card statement as "BLM O Mining Claim".			
1	AMOUNT:	310.00	POSTMARKED: N/A
	TYPE:	CREDIT CARD	RECEIVED: 08/20/2018
	NAME:	TIMOTHY BONHAM 3939 VEATCH GAMBIER OH 43022 US	
	CARD NO:	XXXXXXXXXXXX6065	AUTH CODE: 019823
	NAME ON CARD:	TIMOTHY BONHAM	
	SIGNATURE:		

REMARKS

This receipt was generated by the automated BLM Collections and Billing System and is a paper representation of a portion of the official electronic record contained therein.

UNITED STATES
DEPARTMENT OF THE INTERIOR
BUREAU OF LAND MANAGEMENT
MAINTENANCE FEE WAIVER CERTIFICATION

563
[Handwritten signature]

AMC 423150

FORM APPROVED
OMB NO. 1004-0114
Expires: January 31, 2020

AMC 424425

SEE INSTRUCTIONS ON PAGE 2

1. This small miner waiver is filed for the assessment year beginning on September 1, 2016 and ending on September 1, 2017.
2. The undersigned and all related parties owned ten or fewer mining claims, mill, or tunnel sites located and maintained on Federal lands in the United States of America on September 1, 2016.
3. The undersigned have performed the assessment work required by law for each mining claim listed prior to filing this waiver and understand that by filing this form, the undersigned must file an affidavit of assessment work with the Bureau of Land Management (BLM) by the December 30th following the filing of this waiver.
4. The undersigned understand that if the assessment work obligation has not yet come due under 30 U.S.C. 28 (for those claims in their first assessment year only), a notice of intent to hold reciting this condition must be recorded by the December 30th following the filing of this waiver.
5. The undersigned understand that mill and tunnel sites may also be listed on this waiver and be waived from payment of the maintenance fee, and that a notice of intent to hold for these sites is required to be filed with the BLM by the December 30th following the filing of this waiver.
6. The undersigned understand and acknowledge that pursuant to 43 U.S.C. 1212 and 18 U.S.C. 1001, the filing or recording of a false, fictitious, or fraudulent document with the BLM may result in a fine of up to \$250,000, a prison term not to exceed five years, or both.
7. The mining claims, mill or tunnel sites for which this waiver from payment of the maintenance fees is requested are:

CLAIM OR SITE NAME	BLM RECORDATION SERIAL NUMBER
1. <u>out back 3</u> ✓	AMC 423158
2. <u>Gold STAR 3</u>	AMC 424425
3.	
4.	
5.	
6.	
7.	
8.	
9.	
10.	

RECEIVED
BLM AZ STATE OFFICE
2017 SEP - 1 A @ 24
PHOENIX, ARIZONA

The owner(s) (claimants) of the above mining claims and sites are:

Ron Balgord ✓
(Owner's Name - Please Print)
132 Locust St
(Owner's Mailing Address)

Ron Balgord
(Owner's Signature)
Palmyra WI 53156
(City) (State) (Zip Code)

(Owner's Name - Please Print)

(Owner's Signature)

(Owner's Mailing Address)

(City)

(State)

(Zip Code)

ENTERED
AC 483
SEP 20 2017
BY: [Signature]

(Owner's Name - Please Print)

(Owner's Signature)

(Owner's Mailing Address)

(City)

(State)

(Zip Code)

(Owner's Name - Please Print)

(Owner's Signature)

(Owner's Mailing Address)

(City)

(State)

(Zip Code)

(Continued on page 2)

NW CHECK
2 CT

UNITED STATES DEPARTMENT OF THE INTERIOR
BUREAU OF LAND MANAGEMENT

MC NATIONWIDE CLAIMANT LISTING
September 20, 2017

Cust	AZ CLAIMANT	National Total
BALGORD RONALD 132 LOCUST ST PALMYRA, WI 53156-9304	2	2

UNITED STATES
DEPARTMENT OF THE INTERIOR
BUREAU OF LAND MANAGEMENT

FORM APPROVED
OMB NO.: 1004-0114
Expires: January 31, 2020

AFFIDAVIT OF ANNUAL ASSESSMENT WORK

423150

424425

WHEN RECORDED, MAIL DOCUMENT TO:

NAME: Ron Balgord

ADDRESS: N 2639 County Rd Z Lot E98

CITY, STATE, ZIP: Douglas WI 53118

FOR COUNTY RECORDER'S USE

No. of Claims 2

x \$10/claim

Total due BLM \$ 20.00

TO ALL WHOM IT MAY CONCERN:

1. The undersigned certifies that at least \$100 per claim was expended for development, labor and improvements, or equivalent value added, as the annual assessment work for the assessment year ending September 1, 2016 for the following contiguous unpatented mining claim(s), located in the County of Yavapai, in the State of Arizona.

BLM Serial No.	Name of Claim	Tp	Rg	Sec	Mer	County Recordation Book and Page No.	Co. Recording Date
423158	outback 3	8N	4W	6			
424425	Gold star 3	8N	4W	6			

RECEIVED
BLM AZ STATE OFFICE
2017 SEP -1 A 8:24
PHOENIX, ARIZONA

3971245

ENTERED
SEP 14 2017
BY: RAM

2. Type of labor and improvements (specify what was done and give the total value for that labor and improvement to show at least \$100 for each claim). If a geological, geochemical, or geophysical survey was performed, as per 30 U.S.C. 28-1, reference the title of the report of survey, give cost and date of the survey and report, and indicate it was filed with the County Recorder:

Description of Work Performed	Value of Work Performed	Date Work Was Performed
Cleaned trash off Both claims, Repaired roads to both claims, Trimmed brush and trees back on Both claims. Sampling both claims.	\$ 500. ⁰⁰	Dec 5-15 2016

3. Name and mailing address of each person who performed the labor and improvements:

Name (please print)

Ron Balgord

Current Mailing Address (please print)

N 2639 County Rd Z Lot E98
Douman WI 53118

4. Name and mailing address of each person who holds and claims the subject mining claim(s) for the valuable minerals contained therein. Be sure to indicate if there is a change of address:

Name (please print)

Ron Balgord

Current Mailing Address (please print)

N 2639 County Rd Z Lot E98
Douman WI 53118

RECEIVED
 BLM AZ STATE OFFICE
 2017 SEP - 1 A 8:24
 PHOENIX, ARIZONA

5. The undersigned testifies that on the date of Dec 5-15, 2016, all monuments required by law were erected upon the subject claim(s), and all notices required by law were posted on the subject claim(s) or copies thereof were in place, and at said date, each corner monument bore or contained

markings sufficient to appropriately designate the corner of the claim to which it pertains and the name of the claim(s).

I hereby certify under penalty of perjury under the laws of the State of Arizona that the foregoing statements are true and correct:

Ron Balgord

Date: 8/29/17

(Signature of person responsible for above statement)

Title 18 U.S.C. 1001 and 43 U.S.C. 1212 make it a crime for any person knowingly and willfully to make to any department or agency of the United States any false, fictitious or fraudulent statements or representations as to any matter within its jurisdiction.

Notary Block

SUBSCRIBED AND SWORN TO before me, this 29th day of August 2017

By: [Signature]
(Signature of Affiant)

Title: Notary

My Commission Expires: May 21, 2021

INSTRUCTIONS

1. This is an optional form that may be used to satisfy the requirements for the Bureau of Land Management (BLM) under the provisions of 43 U.S.C. §1744 and 30 U.S.C. §28-28d and the regulations thereunder (43 CFR part 3835). Since local and State laws may vary, you should contact your local and State agencies where the claims are located to ensure all applicable laws and requirements are satisfied.
2. The claimant(s) must fill in the date in paragraph 1 for the applicable assessment year and the county and state where the claims are located.
3. All claim names, BLM serial numbers, legal descriptions, and original county recording information must be listed for the claims pertaining to this assessment notice.
4. The claimant(s) must complete paragraph 2 listing all labor or improvements which was performed on or did benefit the subject mining claims. The value and date of the labor or improvements must also be listed. The total amount of labor or improvements can be listed, but the total expenditure must equal at least \$100 for each claim.
5. The names and current mailing addresses of the person(s) performing the labor shall be listed in paragraph 3.
6. The name and current mailing address of each owner (claimant) of the claims shall be listed in paragraph 4. The mailing address shall be the owner's address and not the address of an agent or anyone representing the claimant. Be sure to note if there has been a change of address.
7. Paragraph 5 shall be completed to show the date it was verified that all monuments required by law were properly erected, all notices were posted, and that corners were appropriately designated for all claims listed.
8. An exact legible reproduction or duplicate (other than microfilm or other electronic media) of this affidavit or another type of affidavit of assessment work that you file or will file in the county where each claim is located, must be filed with the BLM on or before December 30 of the calendar year in which the assessment year ends. For mill or tunnel sites, a separate notice of intent to hold must be filed with the BLM on or before December 30. Requirements for filing a notice of intent to hold can be found at 43 CFR 3835.33.
9. A processing fee of \$10 for each claim listed must be remitted to the BLM along with this or any other affidavit of assessment work.

PHOENIX ARIZONA
BLM
RECEIVED
AUG 29 8:24
BLM AZ STATE OFFICE



UNITED STATES POSTAL SERVICE®



VISIT US AT USPS.COM®
Label 106A, Jan 2015



VISIT US AT USPS.COM®
Label 106A, Jan 2015



1006



85004

U.S. POSTAGE
PAID
PALMYRA, WI
53156
AUG 29, 17
AMOUNT
\$6.65
R2305K140597-09



This envelope is made from post-consumer waste. Please recycle - again.

PRIORITY MAIL

- DATE OF DELIVERY SPECIFIED*
- USPS TRACKING™ INCLUDED*
- INSURANCE INCLUDED*
- PICKUP AVAILABLE
* Domestic only

Expected Delivery Day: 08/31/2017

USPS TRACKING NUMBER



9505 5105 4077 7241 0520 50



PS00001000014

EP14F July 2013
OD: 12.5 x 9.5

FROM:

PRIORITY MAIL



VISIT US AT USPS.COM®
ORDER FREE SUPPLIES ONLINE

FROM: Ron Bergard
N 2639 county Rd z Lot E98
Dousman WI 53118

TO: United States
Department of Interior
Bureau of Land Management
Arizona state office
One North Central Avenue, suite 800
Phoenix, Arizona 85004-4427

Label 228, July 2013

FOR DOMESTIC AND INTERNATIONAL USE

VISIT US AT USPS.COM®
ORDER FREE SUPPLIES ONLINE



This packaging is the property of the U.S. Postal Service® and is provided solely for use in sending Priority Mail® shipments. This packaging is not for resale. EPA/EF © U.S. Postal Service; July 2013; All rights reserved.

* Domestic only. * For international shipments, the maximum weight is 4 lbs.



RECEIVED
BLM AZ STATE OFFICE

EP14F July 2013
OD: 12.5 x 9.5

PS00001000014



2011 SEP - 1 A 8 23

PHOENIX, ARIZONA

FLAT RATE ENVELOPE
ONE RATE * ANY WEIGHT*

PRIORITY * MAIL *



United States Department of the Interior
Bureau of Land Management
 DIV OF LANDS, MINRLS & ENERGY
 ONE N CENTRAL AVE
 PHOENIX, AZ 85004 -4427
 Phone: 602-417-9200

Receipt

No: 3971245

Transaction #: 4081174	
Date of Transaction: 09/05/2017	
CUSTOMER:	
RONALD BALGORD 132 LOCUST ST PALMYRA, WI 53156-9304 US	

LINE #	QTY	DESCRIPTION	REMARKS	UNIT PRICE	TOTAL
1	1.00	LOCATABLE MINERALS / MINING CLAIMS- NOT NEW-UNADJUD, ONE AUTH NO. ONLY / MINING CLAIM MONEY RECEIVED CASES: AMC423158/\$20.00	POL 2017/2 WAV	- n/a -	20.00
TOTAL:					\$20.00

PAYMENT INFORMATION					
1	AMOUNT:	20.00	POSTMARKED:	08/29/2017	
	TYPE:	CHECK	RECEIVED:	09/01/2017	
	CHECK NO:	1284			
	NAME:	SCHAEFER, KARRY L 132 LOCUST ST PALMYRA WI 53156-9304 US			

REMARKS

This receipt was generated by the automated BLM Collections and Billing System and is a paper representation of a portion of the official electronic record contained therein.

Run Date: 08/28/17

Run Time: 12:44 PM

**DEPARTMENT OF THE INTERIOR
BUREAU OF LAND MANAGEMENT
MINING CLAIMS**

MC Maintenance Fees Paid Through the BLM Pay Portal

CBS Receipt: 3957413

Printed For Lead File # AMC423150

Agency Tracking ID: 1503576527

Assessment Year: 2018

Number of BLM Serial Nr: 2

Paid On: 08/24/2017

Total Amount Paid: \$310.00

Claim Name	BLM Serial No	Lead File No	Amount Paid
GOLD ROCK #1	AMC423154	AMC423150	\$155.00
BEST CHANCE # 8	AMC428150	AMC428145	\$155.00

United States Department of the Interior
Bureau of Land Management
 BUSINESS & SUPPORT SVCS DIV
 ONE N CENTRAL AVE SUITE 800
 PHOENIX, AZ 85004 -4427
 Phone: 602-417-9200

Receipt

No: 3957413

Transaction #: 4067203	
Date of Transaction: 08/24/2017	
CUSTOMER:	
TIMOTHY BONHAM 3939 VEATCH RD GAMBIER, OH 43022 US	

LINE #	QTY	DESCRIPTION	REMARKS	UNIT PRICE	TOTAL
1	1.00	LOCATABLE MINERALS / MINING CLAIMS- NOT NEW-UNADJUD, ONE AUTH NO. ONLY / MINING CLAIM MONEY RECEIVED CASES: AMC423154/\$310.00		- n/a -	310.00
TOTAL:					\$310.00

PAYMENT INFORMATION			
NOTE: Items will appear on credit card statement as "BLM O Mining Claim".			
1	AMOUNT:	310.00	POSTMARKED: N/A
	TYPE:	CREDIT CARD	RECEIVED: 08/24/2017
	NAME:	TIMOTHY BONHAM 3939 VEATCH RD GAMBIER OH 43022 US	
	CARD NO:	XXXXXXXXXXXX6065	AUTH CODE: 031297
	NAME ON CARD:	TIMOTHY BONHAM	
	EXPIRES:	11/2019	
	SIGNATURE:		

REMARKS

This receipt was generated by the automated BLM Collections and Billing System and is a paper representation of a portion of the official electronic record contained therein.

UNITED STATES
DEPARTMENT OF THE INTERIOR
BUREAU OF LAND MANAGEMENT

424394
FORM APPROVED
OMB NO.: 1004-0114
Expires: October 31, 2016

AFFIDAVIT OF ANNUAL ASSESSMENT WORK

423150

WHEN RECORDED, MAIL DOCUMENT TO:

NAME: Chris & Margaret Freeman

ADDRESS: 1906 E Downing St

CITY, STATE, ZIP: Mesa, AZ 85203

FOR COUNTY RECORDER'S USE

No. of Claims 5
x \$10/claim
Total due BLM \$ 50.00

TO ALL WHOM IT MAY CONCERN:

1. The undersigned certifies that at least \$100 per claim was expended for development, labor and improvements, or equivalent value added, as the annual assessment work for the assessment year ending September 1, 2017 for the following contiguous unpatented mining claim(s), located in the County of Maricopa _____, in the State of Arizona.

BLM Serial No.	Name of Claim	Tp Rg Sec Mer				County Recordation Book and Page No.	Date
		Example: 13N 5E 14 MDM					
AMC 424394	Gold Placer #1	80N	40W	6	14		
AMC 424395	Gold Placer #2	80N	40W	6	14		
AMC 424426	Gold Star #4	80N	40W	6	14		
AMC 423156	Outback #1	80N	40W	6	14		
AMC 423157	Outback #2	80N	40W	6	14		

PHOENIX, ARIZONA
 2017 JAN -3 P 2:45
 RECEIVED

3134236

(Continued on page 2)

ENTERED
JAN 06 2017
BY: R. [Signature]

2. Type of labor and improvements (specify what was done and give the total value for that labor and improvement to show at least \$100 for each claim). If a geological, geochemical, or geophysical survey was performed, as per 30 U.S.C. 28-1, reference the title of the report of survey, give cost and date of the survey and report, and indicate it was filed with the County Recorder:

Description of Work Performed	Value of Work Performed	Date Work Was Performed
Bagged and removed trash	\$75	1/16/2016
Improved road access	\$245	1/16/2016
Performed bulk survey	\$300	2/6/16

3. Name and mailing address of each person who performed the labor and improvements:

Name (please print)

Chris Freeman

Margaret Freeman

Karen Parent

Current Mailing Address (please print)

1906 E Downing St Mesa, AZ 85203

1906 E Downing St Mesa, AZ 85203

7436 E Diamond Mesa, Az

4. Name and mailing address of each person who holds and claims the subject mining claim(s) for the valuable minerals contained therein. Be sure to indicate if there is a change of address:

Name (please print)

Chris Freeman

Margaret Freeman

Current Mailing Address (please print)

1906 E Downing St Mesa, AZ 85203

1906 E Downing St Mesa AZ 85203

RECEIVED
 2017 JAN - 3 PM 2:45
 PHOENIX, ARIZONA

5. The undersigned testifies that on the date of January 16, 2016, all monuments required by law were erected upon the subject claim(s), and all notices required by law were posted on the subject claim(s) or copies thereof were in place, and at said date, each corner monument bore or contained

markings sufficient to appropriately designate the corner of the claim to which it pertains and the name of the claim(s).

I hereby certify under penalty of perjury under the laws of the State of Arizona that the foregoing statements are true and correct.

[Signature]
(Signature of person responsible for above statement)

Date: 12-30-16

Title 18 U.S.C. 1001 and 43 U.S.C. 1212 make it a crime for any person knowingly and willfully to make to any department or agency of the United States any false, fictitious or fraudulent statements or representations as to any matter within its jurisdiction.

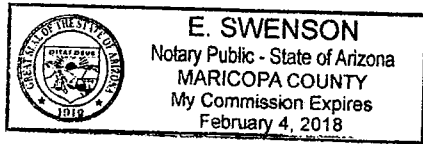
Notary Block

SUBSCRIBED AND SWORN TO before me, this 30th day of December 2016

By: [Signature]
(Signature of Affiant)

Title: Notary Public

My Commission Expires: 02-01-2018



INSTRUCTIONS

1. This is an optional form that may be used to satisfy the requirements for the Bureau of Land Management (BLM) under the provisions of 43 U.S.C. §1744 and 30 U.S.C. §28-28d and the regulations thereunder (43 CFR part 3835). Since local and State laws may vary, you should contact your local and State agencies where the claims are located to ensure all applicable laws and requirements are satisfied.
2. The claimant(s) must fill in the date in paragraph 1 for the applicable assessment year and the county and state where the claims are located.
3. All claim names, BLM serial numbers, legal descriptions, and original county recording information must be listed for the claims pertaining to this assessment notice.
4. The claimant(s) must complete paragraph 2 listing all labor or improvements which was performed on or did benefit the subject mining claims. The value and date of the labor or improvements must also be listed. The total amount of labor or improvements can be listed, but the total expenditure must equal at least \$100 for each claim.
5. The names and current mailing addresses of the person(s) performing the labor shall be listed in paragraph 3.
6. The name and current mailing address of each owner (claimant) of the claims shall be listed in paragraph 4. The mailing address shall be the owner's address and not the address of an agent or anyone representing the claimant. Be sure to note if there has been a change of address.
7. Paragraph 5 shall be completed to show the date it was verified that all monuments required by law were properly erected, all notices were posted, and that corners were appropriately designated for all claims listed.
8. An exact legible reproduction or duplicate (other than microfilm or other electronic media) of this affidavit or another type of affidavit of assessment work that you file or will file in the county where each claim is located, must be filed with the BLM on or before December 30 of the calendar year in which the assessment year ends. For mill or tunnel sites, a separate notice of intent to hold must be filed with the BLM on or before December 30. Requirements for filing a notice of intent to hold can be found at 43 CFR 3835.33.
9. A processing fee of \$10 for each claim listed must be remitted to the BLM along with this or any other affidavit of assessment work.

PRESS FIRMLY TO SEAL

PRESS FIRMLY TO SEAL

PRIORITY MAIL
POSTAGE REQUIRED



This envelope is made from post-consumer waste. Please recycle - again.

PRIORITY[®] ★ MAIL ★

- DATE OF DELIVERY SPECIFIED*
- USPS TRACKING™ INCLUDED*
- INSURANCE INCLUDED*
- PICKUP AVAILABLE

* Domestic only

WHEN USED INTERNATIONALLY,
A CUSTOMS DECLARATION
LABEL MAY BE REQUIRED.

FROM:

Freeman
1906 E Downing
Mesa AZ 85203

P



U.S. POSTAGE
\$6.45
PM 1-DAY
85213 0021
Date of sale
12/30/16
06 2500 05
08276681

PRIORITY MAIL 1-DAY™

EXPECTED DELIVERY 12/31/2016

SHIP
TO:

0021

1 N CENTRAL AVE STE 800
PHOENIX AZ 85004-4427

USPS TRACKING NUMBER



9505 5000 1051 6365 0002 96



PS00001000014

EP14F July 2013
OD: 12.5 x 9.5

PHOENIX, ARIZONA
2017 JAN - 3 P 2:45
VISIT US AT USPS.COM[®]
ORDER FREE SUPPLIES ONLINE



This packaging is the property of the U.S. Postal Service® and is provided solely for use in returning Priority Mail® shipments. Misuse may be a violation of Federal law. This packaging is not for resale. EP14F © U.S. Postal Service; July 2013; All rights reserved.

United States Department of the Interior
Bureau of Land Management
 DIV OF LANDS, MINRLS & ENERGY
 ONE N CENTRAL AVE
 PHOENIX, AZ 85004 -4427
 Phone: 602-417-9200

Receipt

No: 3736236

Transaction #: 3841675	
Date of Transaction: 01/04/2017	
CUSTOMER:	
CHRISTOPHER FREEMAN 1906 E DOWNING ST MESA, AZ 85203-6627 US	

LINE #	QTY	DESCRIPTION	REMARKS	UNIT PRICE	TOTAL
1	1.00	LOCATABLE MINERALS / MINING CLAIMS- NOT NEW-UNADJUD, ONE AUTH NO. ONLY / MINING CLAIM MONEY RECEIVED CASES: AMC424394/\$50.00	POL 2016/5	- n/a -	50.00
TOTAL:					\$50.00

PAYMENT INFORMATION					
1	AMOUNT:	50.00	POSTMARKED:	12/28/2016	
	TYPE:	CHECK	RECEIVED:	01/03/2017	
	CHECK NO:	198			
	NAME:	FREEMAN, CHRISTOPHER 1906 E DOWNING ST MESA AZ 85203-6627 US			

REMARKS

This receipt was generated by the automated BLM Collections and Billing System and is a paper representation of a portion of the official electronic record contained therein.

UNITED STATES
DEPARTMENT OF THE INTERIOR
BUREAU OF LAND MANAGEMENT
MAINTENANCE FEE WAIVER CERTIFICATION

303

Amc423150

424425

FORM APPROVED
OMB NO. 1004-0114
Expires: October 31, 2016

PB

SEE INSTRUCTIONS ON PAGE 2

- This small miner waiver is filed for the assessment year beginning on September 1, 2016 and ending on September 1, 2017.
- The undersigned and all related parties owned ten or fewer mining claims, mill, or tunnel sites located and maintained on Federal lands in the United States of America on September 1, 2016.
- The undersigned have performed the assessment work required by law for each mining claim listed prior to filing this waiver and understand that by filing this form, the undersigned must file an affidavit of assessment work with the Bureau of Land Management (BLM) by the December 30th following the filing of this waiver.
- The undersigned understand that if the assessment work obligation has not yet come due under 30 U.S.C. 28 (for those claims in their first assessment year only), a notice of intent to hold reciting this condition must be recorded by the December 30th following the filing of this waiver.
- The undersigned understand that mill and tunnel sites may also be listed on this waiver and be waived from payment of the maintenance fee, and that a notice of intent to hold for these sites is required to be filed with the BLM by the December 30th following the filing of this waiver.
- The undersigned understand and acknowledge that pursuant to 43 U.S.C. 1212 and 18 U.S.C. 1001, the filing or recording of a false, fictitious, or fraudulent document with the BLM may result in a fine of up to \$250,000, a prison term not to exceed five years, or both.
- The mining claims, mill or tunnel sites for which this waiver from payment of the maintenance fees is requested are:

CLAIM OR SITE NAME	BLM RECORDATION SERIAL NUMBER
1. <u>Outback</u>	<u>AMC 423158</u>
2. <u>Gold Star</u>	<u>AMC 424425</u>
3.	
4.	
5.	
6.	
7.	
8.	
9.	
10.	

RECEIVED
BLM AZ STATE OFFICE
PHOENIX, ARIZONA
2016 SEP 20 P 2:09

The owner(s) (claimants) of the above mining claims and sites are:

Ron Balgord
(Owner's Name - Please Print)
132 Locust St
(Owner's Mailing Address)

Ron Balgord
(Owner's Signature)
Palmyra WJ 53156
(City) (State) (Zip Code)

(Owner's Name - Please Print)

(Owner's Signature)

(Owner's Mailing Address)

(City) (State) (Zip Code)

(Owner's Name - Please Print)

(Owner's Signature)

(Owner's Mailing Address)

(City) (State) (Zip Code)

(Owner's Name - Please Print)

(Owner's Signature)

(Owner's Mailing Address)

(City) (State) (Zip Code)

AC 247 REMOVED IN LR2000
ENTERED SEP 20 2016
PB

This ORIGINAL WFR was returned to BLM; the claimant sent it to the County for Recordation. PB

(Owner's Name - Please Print)	(Owner's Signature)		
(Owner's Mailing Address)	(City)	(State)	(Zip Code)
(Owner's Name - Please Print)	(Owner's Signature)		
(Owner's Mailing Address)	(City)	(State)	(Zip Code)
(Owner's Name - Please Print)	(Owner's Signature)		
(Owner's Mailing Address)	(City)	(State)	(Zip Code)
(Owner's Name - Please Print)	(Owner's Signature)		
(Owner's Mailing Address)	(City)	(State)	(Zip Code)
(Owner's Name - Please Print)	(Owner's Signature)		
(Owner's Mailing Address)	(City)	(State)	(Zip Code)

RECEIVED
 BLM AZ STATE OFFICE
 PHOENIX, ARIZONA
 2011 SEP 20 P 2:09

18 U.S.C. 1001 and 43 U.S.C. 1212 make it a crime for any person knowingly and willfully to make to any department or agency of the United States any false, fictitious or fraudulent statements or representations as to any matter within its jurisdiction.

INSTRUCTIONS

1. This certification is made under the provisions of 43 U.S.C. § 1744 and 30 U.S.C. §28-28k and the regulations thereunder (43 CFR Part 3830).
2. The claimant(s) must fill in the dates in paragraph 1 for the beginning and ending of the assessment year for which this waiver is sought.
3. The claimant(s) must fill in the date in paragraph 2 for the beginning of the assessment year for which this waiver is sought.
4. All claim and site names and BLM serial numbers must be listed for the mining claims, mill sites, and tunnel sites for which the waiver is sought.
5. All owners of the mining claims, mill sites, and tunnel sites and their addresses must be given.
6. This waiver form must be signed by all the claimants or their designated agent, in original form. If an agent is designated, a notarized designation of agent, signed by all of the claimants with proper address given, must be submitted with this waiver.
7. This form must be filed no later than September 1st for the upcoming assessment year in the BLM State Office where the mining claims or sites are recorded, or the waiver cannot be granted by the BLM. (Example: To obtain a waiver for the assessment year 2012, which begins on September 1, 2011, you must qualify for and file for a waiver no later than September 1, 2011, in the proper BLM State Office.)
8. For all mining claims which require assessment work, you must record an affidavit of labor on or before the December 30th immediately following the filing of this waiver. For all other mining claims or sites waived, you must record a notice of intent to hold on or before the December 30th immediately following the filing of this waiver.
9. Mill and tunnel sites may also be listed on this waiver and be waived from payment of the maintenance fee. A notice of intent to hold for these sites is required to be filed by the December 30th following the filing of this waiver.

FOR OFFICIAL USE ONLY

132 LOCUST ST
 Palmyra WI 5356

Check here is this is a change of address.

Telephone: 414-349-7087

E-mail address: ron.wisc@yahoo.com

AFFIDAVIT OF PERFORMANCE OF ANNUAL WORK

1. State of Arizona, County of Yavapai ss:


2. I (Name) Ron Balgord RON BALGORD

3. Reside at (Address) 132 Locust St Palmyra WI
53156

City Palmyra County Jefferson

State WI Zip 53156 being duly sworn, depose and say that I am a citizen of the United States, more than eighteen years of age, and that all of the facts set forth in this affidavit, subject to the provisions and penalties of 18 U.S.C. 1001 pertaining to the filing of false, fictitious, or fraudulent statements with the United States, are true and correct according to the best of my knowledge, information and belief.

4. Owner's name and address (if not shown in Items 1-3 above) _____



5. That I am personally acquainted with the mining claim(s). The work and improvements were made by and at the expense of the owner(s) of said claim(s). Said contiguous group of claims, listed on this document, are situated in the

(optional) Mining District; Yavapai County, Arizona.

Line No.	AMC NUMBER	CLAIM/SITE NAME	COUNTY RECORDER DATA (If available)	TWP	RNG	SEC
1	423158	outback 3		8N	4W	6
2	424425	Gold star 3		8N	4W	6
3						
4						
5						
6						

BLM
Date
Stamp

RECEIVED
BLM AZ STATE OFFICE
PHOENIX, ARIZONA
2016 SEP 20 PM 2:09

7					
8					
9					
10					

6. That between the dates starting at 12 o'clock noon on September 1, 20 15 and ending at 12 o'clock noon on September 1, 20 15 at least \$ 700.00 dollars worth of work and improvements were done and performed upon said claim(s) or upon one or more of a contiguous group of claims for the benefit of all, wholly or partly outside of a contiguous group of claims for the benefit of all, not including the location work.

7. That the following persons were employed to perform the work and improvements described herein: _____

Ron Balgord

8. That the work and improvements performed were: Repaired washed out roads to both claims, Trimmed trees back of Roads for both claims, cleaned trash of claims left by others, sampling both claims,

9. Dated: 8-14-16 Signature: Ron Balgord

SUBSCRIBED AND SWORN TO before me, a Notary Public, this 15th day of August 20 16

By: Heidi N. Arnat

Notary Public [Signature]

My Commission Expires May 21, 2017

SEAL

Bureau of Land Management
Arizona State Office
www.blm.gov/az

No. of Claims: _____ x \$10 = _____
 Check No.: _____ Init. _____
 Receipt No.: _____
 For BLM Use Only

Form: MCF108
Revised July 2014
Page 2 of 2

When Recorded, MAIL TO:

Ron Balgord
132 Locust street
Palmyra WI 53156



Please Record

Maintenance fee waiver and
Affidavit of performance of Annual work Labor.

Thanks

Ron Balgord

Ron Balgord

RECEIVED
BLM AZ STATE OFFICE
2016 SEP 20 P 2:08
PHOENIX, ARIZONA

Ron Balgord

N 2639 Hwy 2

Tremain, E 98

Douglasman, W 53218

RECEIVED
BLM AZ STATE OFFICE

2016 SEP 20 P 2 11

PHOENIX, ARIZONA

MILWAUKEE WI 530


17 SEP 2016 PM 4 L



Bureau of Land Management
Arizona state office

one North Central Avenue suite 800
Phoenix Arizona 85004-4427

85004-442700



Ron Balgord
N 2639 Hwy 2
Tremain 898
Dovsman w

RECEIVED
BLM AZ STATE OFFICE

2016 SEP 20 PM 4:11

PHOENIX, ARIZONA

MILWAUKEE WI 530

17 SEP 2016 PM 4:11



Bureau of land Management
Arizona state office
one North Central Avenue suite 800
Phoenix Arizona 85004-4427

85004-442700



UNITED STATES
DEPARTMENT OF THE INTERIOR
BUREAU OF LAND MANAGEMENT
MAINTENANCE FEE WAIVER CERTIFICATION

303

Ad

423150
424425
FORM APPROVED
OMB NO. 1004-0114
Expires: October 31, 2016

SEE INSTRUCTIONS ON PAGE 2

- This small miner waiver is filed for the assessment year beginning on September 1, 2016 and ending on September 1, 2017.
- The undersigned and all related parties owned ten or fewer mining claims, mill, or tunnel sites located and maintained on Federal lands in the United States of America on September 1, 2016.
- The undersigned have performed the assessment work required by law for each mining claim listed prior to filing this waiver and understand that by filing this form, the undersigned must file an affidavit of assessment work with the Bureau of Land Management (BLM) by the December 30th following the filing of this waiver.
- The undersigned understand that if the assessment work obligation has not yet come due under 30 U.S.C. 28 (for those claims in their first assessment year only), a notice of intent to hold reciting this condition must be recorded by the December 30th following the filing of this waiver.
- The undersigned understand that mill and tunnel sites may also be listed on this waiver and be waived from payment of the maintenance fee, and that a notice of intent to hold for these sites is required to be filed with the BLM by the December 30th following the filing of this waiver.
- The undersigned understand and acknowledge that pursuant to 43 U.S.C. 1212 and 18 U.S.C. 1001, the filing or recording of a false, fictitious, or fraudulent document with the BLM may result in a fine of up to \$250,000, a prison term not to exceed five years, or both.
- The mining claims, mill or tunnel sites for which this waiver from payment of the maintenance fees is requested are:

CLAIM OR SITE NAME	BLM RECORDATION SERIAL NUMBER
1. <u>Outback 3</u>	AMC 423158 ✓
2. <u>Gold STAR 3</u>	AMC 424425
3.	
4.	
5.	
6.	
7.	
8.	
9.	
10.	

RECEIVED
BLM AZ STATE OFFICE
2016 AUG 18 P 2:56
PHOENIX ARIZONA

The owner(s) (claimants) of the above mining claims and sites are:

414 349 7087

Ron Balgord

(Owner's Name - Please Print)

~~_____~~

132 Locust St

(Owner's Mailing Address)

Ron Balgord

(Owner's Signature)

Palmyra

(City)

WI

(State)

53156

(Zip Code)

(Owner's Name - Please Print)

(Owner's Signature)

(Owner's Mailing Address)

(City)

(State)

(Zip Code)

on 9/15/16 @ 11:32A: A spoke to Ron. He said he is waiting for his ORIGINAL WAIVER TO BE RETURNED FROM THE COUNTY RECORDERS; once he receives it, he will send it to BLM. ps.

(Owner's Name - Please Print)

9/20/16 - THE ORIGINAL WVR

(Owner's Signature)

CAMEIN - AC247 is removed from both claims in LR2000. ps

(Owner's Mailing Address)

(City)

(State)

(Zip Code)

AC 483
AC247 - THIS
ENTERED SEP 06 2016
PB
2017 WVR - NOT ORIGINAL. ps

(Owner's Name - Please Print)

(Owner's Signature)

(Owner's Mailing Address)

(City)

(State)

(Zip Code)

(Owner's Name - Please Print)	(Owner's Signature)		
(Owner's Mailing Address)	(City)	(State)	(Zip Code)

(Owner's Name - Please Print)	(Owner's Signature)		
(Owner's Mailing Address)	(City)	(State)	(Zip Code)

(Owner's Name - Please Print)	(Owner's Signature)		
(Owner's Mailing Address)	(City)	(State)	(Zip Code)

(Owner's Name - Please Print)	(Owner's Signature)		
(Owner's Mailing Address)	(City)	(State)	(Zip Code)

RECEIVED
 BLM AZ STATE OFFICE
 2010 AUG 18 P 2:50
 PHOENIX, ARIZONA

18 U.S.C. 1001 and 43 U.S.C. 1212 make it a crime for any person knowingly and willfully to make to any department or agency of the United States any false, fictitious or fraudulent statements or representations as to any matter within its jurisdiction.

INSTRUCTIONS

1. This certification is made under the provisions of 43 U.S.C. § 1744 and 30 U.S.C. §28-28k and the regulations thereunder (43 CFR Part 3830).
2. The claimant(s) must fill in the dates in paragraph 1 for the beginning and ending of the assessment year for which this waiver is sought.
3. The claimant(s) must fill in the date in paragraph 2 for the beginning of the assessment year for which this waiver is sought.
4. All claim and site names and BLM serial numbers must be listed for the mining claims, mill sites, and tunnel sites for which the waiver is sought.
5. All owners of the mining claims, mill sites, and tunnel sites and their addresses must be given.
6. This waiver form must be signed by all the claimants or their designated agent, in original form. If an agent is designated, a notarized designation of agent, signed by all of the claimants with proper address given, must be submitted with this waiver.
7. This form must be filed no later than September 1st for the upcoming assessment year in the BLM State Office where the mining claims or sites are recorded, or the waiver cannot be granted by the BLM. (Example: To obtain a waiver for the assessment year 2012, which begins on September 1, 2011, you must qualify for and file for a waiver no later than September 1, 2011, in the proper BLM State Office.)
8. For all mining claims which require assessment work, you must record an affidavit of labor on or before the December 30th immediately following the filing of this waiver. For all other mining claims or sites waived, you must record a notice of intent to hold on or before the December 30th immediately following the filing of this waiver.
9. Mill and tunnel sites may also be listed on this waiver and be waived from payment of the maintenance fee. A notice of intent to hold for these sites is required to be filed by the December 30th following the filing of this waiver.

FOR OFFICIAL USE ONLY

UNITED STATES
DEPARTMENT OF THE INTERIOR
BUREAU OF LAND MANAGEMENT **553**
MAINTENANCE FEE WAIVER CERTIFICATION

423150
424394
424425

FORM APPROVED
OMB NO. 1004-0114
Expires: October 31, 2016

SEE INSTRUCTIONS ON PAGE 2

- This small miner waiver is filed for the assessment year beginning on September 1, 2016 and ending on September 1, 2017.
- The undersigned and all related parties owned ten or fewer mining claims, mill, or tunnel sites located and maintained on Federal lands in the United States of America on September 1, 2016.
- The undersigned have performed the assessment work required by law for each mining claim listed prior to filing this waiver and understand that by filing this form, the undersigned must file an affidavit of assessment work with the Bureau of Land Management (BLM) by the December 30th following the filing of this waiver.
- The undersigned understand that if the assessment work obligation has not yet come due under 30 U.S.C. 28 (for those claims in their first assessment year only), a notice of intent to hold reciting this condition must be recorded by the December 30th following the filing of this waiver.
- The undersigned understand that mill and tunnel sites may also be listed on this waiver and be waived from payment of the maintenance fee, and that a notice of intent to hold for these sites is required to be filed with the BLM by the December 30th following the filing of this waiver.
- The undersigned understand and acknowledge that pursuant to 43 U.S.C. 1212 and 18 U.S.C. 1001, the filing or recording of a false, fictitious, or fraudulent document with the BLM may result in a fine of up to \$250,000, a prison term not to exceed five years, or both.
- The mining claims, mill or tunnel sites for which this waiver from payment of the maintenance fees is requested are:

CLAIM OR SITE NAME	BLM RECORDATION SERIAL NUMBER
1. Gold Placer #1	AMC 424394 ✓
2. Gold Placer #2	AMC 424395
3. Gold Star #4	AMC 424426
4. Outback #1	AMC 423156
5. Outback #2	AMC 423157
6.	
7.	
8.	
9.	
10.	

The owner(s) (claimants) of the above mining claims and sites are:

5 Christopher Freeman
(Owner's Name - Please Print)
1906 E Downing St ✓
(Owner's Mailing Address)

[Signature]
(Owner's Signature)
Mesa AZ 85203
(City) (State) (Zip Code)

5 Margaret Freeman
(Owner's Name - Please Print)
1906 E Downing St ✓
(Owner's Mailing Address)

[Signature]
(Owner's Signature)
Mesa AZ 85203
(City) (State) (Zip Code)

(Owner's Name - Please Print) AC 483 (2017)
ENTERED SEP 08 2016
(Owner's Mailing Address) PB

(Owner's Signature)
(City) (State) (Zip Code)


(Owner's Name - Please Print)
(Owner's Mailing Address)

(Owner's Signature)
(City) (State) (Zip Code)

PHOENIX, ARIZONA
2016 AUG 31 A 10:17
RECEIVED
BLM AZ STATE OFFICE

(Continued on page 2)

Nw-✓
PB



Faint, illegible text or markings in the center of the page.

Faint horizontal text or markings near the bottom center.

FLORIDA STATE

ENTERED SEP 08 2011

When Received Return Document to:

132 Locust St
Palmyra WI 53156

423150
424425

Check here is this is a change of address.

Telephone: 414-349-7087

E-mail address: ron.wisc@yahoo.com

AFFIDAVIT OF PERFORMANCE OF ANNUAL WORK

1. State of Arizona, County of Yavapai ss:

2. I (Name) Ron Batgard

3. Reside at (Address) 132 Locust St Palmyra WI
53156

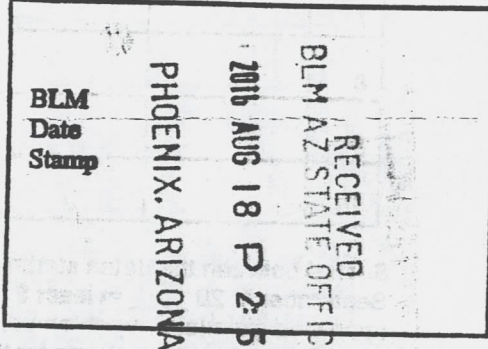
City Palmyra County Jefferson

State WI Zip 53156 being duly sworn, depose and say that I am a citizen of the United States, more than eighteen years of age, and that all of the facts set forth in this affidavit, subject to the provisions and penalties of 18 U.S.C. 1001 pertaining to the filing of false, fictitious, or fraudulent statements with the United States, are true and correct according to the best of my knowledge, information and belief.

4. Owner's name and address (if not shown in items 1-3 above).

5. That I am personally acquainted with the mining claim(s). The work and improvements were made by and at the expense of the owner(s) of said claim(s). Said contiguous group of claims, listed on this document, are situated in the

(optional) Mining District: Yavapai County, Arizona.



Line No.	AMC NUMBER	CLAIM/SITE NAME	COUNTY RECORDER DATA (if available)	TWP	RNG	SEC
1	423158	outback 3		8N	4W	6
2	424425	Gold star 3		8N	4W	6
3						
4						
5						
6						

BLM
Date
Stamp

RECEIVED
BLM AZ STATE OFFICE
2016 AUG 18 P 2:56
PHOENIX ARIZONA

7			
8			
9			
10			

6. That between the dates starting at 12 o'clock noon on September 1, 20 15 and ending at 12 o'clock noon on September 1, 20 15 at least \$ 700.00 dollars worth of work and improvements were done and performed upon said claim(s) or upon one or more of a contiguous group of claims for the benefit of all, wholly or partly outside of a contiguous group of claims for the benefit of all, not including the location work.

7. That the following persons were employed to perform the work and improvements described herein: Ron Balgord

8. That the work and improvements performed were: Repaired washed out roads to both claims. Trimmed trees back of roads for both claims, cleaned trash of claims left by others, sampling both claims.

9. Dated: 8-14-16 Signature: Ron Balgord

SUBSCRIBED AND SWORN TO before me, a Notary Public, this 15th day of August 20 16

By: Heidi N. Arnat

Notary Public [Signature]

My Commission Expires May 21, 2017

Bureau of Land Management
Arizona State Office
www.blm.gov/az

No. of Claims: 2 x \$10 = \$20.00
Check No.: 1171 Init. [Signature]
Receipt No.: 3635003
For BLM Use Only

Form: MCF108
Revised July 2014
Page 2 of 2

Ron Balgord
132 Locust St
Palmyra WI 53156


CERTIFIED MAIL®



7015 1520 0000 3846 2402



1000



85004

U.S. POSTAGE
PAID
PALMYRA, WI
53156
AUG 15, 16
AMOUNT
\$3.77
R2305K140597-09

RECEIVED
BLM AZ STATE OFFICE
2016 AUG 18 P 2:43
PHOENIX, ARIZONA

Bureau of Land Management
One North Central Ave.
Phoenix, AZ 85004
8th floor

85004-442700



**United States Department of the Interior
Bureau of Land Management**

DIV OF LANDS, MINRLS & ENERGY
ONE N CENTRAL AVE
PHOENIX, AZ 85004 -4427
Phone: 602-417-9200

Receipt

No: 3635003

Transaction #: 3738839	
Date of Transaction: 08/19/2016	
CUSTOMER:	
RONALD BALGORD 132 LOCUST ST PALMYRA, WI 53156-9304 US	

LINE #	QTY	DESCRIPTION	REMARKS	UNIT PRICE	TOTAL
1	1.00	LOCATABLE MINERALS / MINING CLAIMS-NOT NEW-UNADJUD, ONE AUTH NO. ONLY / MINING CLAIM MONEY RECEIVED CASES: AMC423158/\$20.00	WAIVER 2017 - 2 / POL 2016 - 2	- n/a -	20.00
TOTAL:					\$20.00

PAYMENT INFORMATION					
1	AMOUNT:	20.00	POSTMARKED:	08/15/2016	
	TYPE:	CHECK	RECEIVED:	08/18/2016	
	CHECK NO:	1171			
	NAME:	BALGORD, RONALD R 132 LOCUST ST PALMYRA WI 53156-9304 US			

REMARKS

This receipt was generated by the automated BLM Collections and Billing System and is a paper representation of a portion of the official electronic record contained therein.

ENTERED
AUG 23 2016
 BY:

Run Date: 09/08/16

Run Time: 12:27 PM

**DEPARTMENT OF THE INTERIOR
BUREAU OF LAND MANAGEMENT
MINING CLAIMS**

MC Maintenance Fees Paid Through the BLM Pay Portal

CBS Receipt: 3633680

Printed For Lead File # **AMC423150**

Agency Tracking ID: 1471470179

Number of BLM Serial Nr: 1

Assessment Year: 2017

Paid On: 08/17/2016

Total Amount Paid: \$155.00

Claim Name	BLM Serial No	Lead File No	Amount Paid
GOLD ROCK #1	AMC423154	AMC423150	\$155.00

United States Department of the Interior
Bureau of Land Management
 BUSINESS & SUPPORT SVCS DIV
 ONE N CENTRAL AVE SUITE 800
 PHOENIX, AZ 85004 -4427
 Phone: (602) 417-9200

Receipt

No: 3633680

Transaction #: 3737521	
Date of Transaction: 08/17/2016	
CUSTOMER:	
TIMOTHY BONHAM 3939 VEATCH RD GAMBIER, OH 43022 US	

LINE #	QTY	DESCRIPTION	REMARKS	UNIT PRICE	TOTAL
1	1.00	LOCATABLE MINERALS / MINING CLAIMS- NOT NEW-UNADJUD, ONE AUTH NO. ONLY / MINING CLAIM MONEY RECEIVED CASES: AMC423154/\$155.00		- n/a -	155.00
TOTAL:					\$155.00

PAYMENT INFORMATION			
NOTE: Items will appear on credit card statement as "BLM O Mining Claim".			
1	AMOUNT:	155.00	POSTMARKED: N/A
	TYPE:	CREDIT CARD	RECEIVED: 08/17/2016
	NAME:	TIMOTHY BONHAM 3939 VEATCH RD GAMBIER OH 43022 US	
	CARD NO:	XXXXXXXXXXXX7951	AUTH CODE: 015969
	NAME ON CARD:	TIMOTHY BONHAM	
	EXPIRES:	10/2016	
	SIGNATURE:		

REMARKS

This receipt was generated by the automated BLM Collections and Billing System and is a paper representation of a portion of the official electronic record contained therein.

Run Date: 08/01/16

Run Time: 09:50 AM

**DEPARTMENT OF THE INTERIOR
BUREAU OF LAND MANAGEMENT
MINING CLAIMS**

MC Maintenance Fees Paid Through the BLM Pay Portal

CBS Receipt: 3612565

Printed For Lead File # AMC423150

Agency Tracking ID: 1469235413

Assessment Year: 2017

Number of BLM Serial Nr: 1

Paid On: 07/22/2016

Total Amount Paid: \$155.00

Claim Name	BLM Serial No	Lead File No	Amount Paid
WEAVERS GOLD #1	AMC423160	AMC423150	\$155.00

**United States Department of the Interior
Bureau of Land Management
BUSINESS & SUPPORT SVCS DIV
ONE N CENTRAL AVE SUITE 800
PHOENIX, AZ 85004 -4427
Phone: (602) 417-9200**

Receipt

No: 3612565

Transaction #: 3716103	
Date of Transaction: 07/22/2016	
CUSTOMER:	
NICHOLAS RUSCIN 214 2ND STREET S WATERVILLE, MN 56096 US	

LINE #	QTY	DESCRIPTION	REMARKS	UNIT PRICE	TOTAL
1	1.00	LOCATABLE MINERALS / MINING CLAIMS- NOT NEW-UNADJUD, ONE AUTH NO. ONLY / MINING CLAIM MONEY RECEIVED CASES: AMC423160/\$155.00		- n/a -	155.00
TOTAL:					\$155.00

PAYMENT INFORMATION					
NOTE: Items will appear on credit card statement as "BLM O Mining Claim".					
1	AMOUNT:	155.00	POSTMARKED:	N/A	
	TYPE:	CREDIT CARD	RECEIVED:	07/22/2016	
	NAME:	NICHOLAS RUSCIN 214 2ND STREET S WATERVILLE MN 56096 US			
	CARD NO:	XXXXXXXXXXXX1584	AUTH CODE:	585263	
	NAME ON CARD:	NICHOLAS RUSCIN			
	EXPIRES:	10/2019			
	SIGNATURE:				

REMARKS

This receipt was generated by the automated BLM Collections and Billing System and is a paper representation of a portion of the official electronic record contained therein.

When Recorded Return Document to:

STEVEN Tobey
1695 E Daniella Dr
San Tan Valley

423150
424394
424414
424425

Check here if this is a change of address.

Telephone: 480 650 4134

E-mail address: SLTOBEY@gmail.com

AFFIDAVIT OF PERFORMANCE OF ANNUAL WORK

1. State of Arizona, County of Yavapai ss:

2. I (Name) Steven Tobey

3. Reside at (Address) 1695 E Daniella Dr

City San Tan Valley County Pinal

RECEIVED
LM AZ STATE OFFICE
2015 DEC 29 A 9:02
PHOENIX, ARIZONA
BLM
Date
Stamp

State AZ Zip 85140 being duly sworn, depose and say that I am a citizen of the United States, more than eighteen years of age, and that all of the facts set forth in this affidavit, subject to the provisions and penalties of 18 U.S.C. 1001 pertaining to the filing of false, fictitious, or fraudulent statements with the United States, are true and correct according to the best of my knowledge, information and belief.

4. Owner's name and address (if not shown in Items 1-3 above).

5. That I am personally acquainted with the mining claim(s). The work and improvements were made by and at the expense of the owner(s) of said claim(s). Said contiguous group of claims, listed on this document, are situated in the

(optional) Mining District; _____ County, Arizona.

Line No.	AMC NUMBER	CLAIM/SITE NAME	COUNTY RECORDER DATA (If available)	TWP	RNG	SEC
1	423156	outback #1		8N	4W	6
2	423157	outback #2		8N	4W	6
3	424394	Goldplacer #1		8N	4W	6
4	424426	Gold Star #4		8N	4W	6
5	424395	Gold Placer #2		8N	4W	6
6	424414	Gold Hill #1		8N	4W	5

Form: MCF108
Revised July 2014
Page 1 of 2

ENTERED
DEC 30 2015
BY: RAM

BLM
Date
Stamp

2015 DEC 29
PHOENIX, ARIZONA

RECEIVED
BLM ARIZONA STATE OFFICE

7					
8					
9					
10					

6. That between the dates starting at 12 o'clock noon on September 1, 20 14 and ending at 12 o'clock noon on September 1, 20 15 at least \$ 100 dollars worth of work and improvements were done and performed upon said claim(s) or upon one or more of a contiguous group of claims for the benefit of all, wholly or partly outside of a contiguous group of claims for the benefit of all, not including the location work.

7. That the following persons were employed to perform the work and improvements described herein: _____

James Tobey

8. That the work and improvements performed were: Removed Trash, Filled in Dig holes, Repaired road washouts

9. Dated: 12-28-15 Signature: [Signature]


SUBSCRIBED AND SWORN TO before me, a Notary Public, this 28 day of December 20 15

By: James Tobey

Notary Public [Signature]

My Commission Expires 4/28/19

Bureau of Land Management
Arizona State Office
www.blm.gov/az



No. of Claims: 6 x \$10 = 60⁰⁰
 Check No.: CASH Init. PER
 Receipt No.: 3461318
 For BLM Use Only

Form: MCF108
Revised July 2014
Page 2 of 2

DEPARTMENT OF THE INTERIOR
BUREAU OF LAND MANAGEMENT
MINING CLAIMS

MC Customer Information - With Serial No. and Claim Name
ACTIVE CLAIMS

Admin State: AZ
Geo State: AZ

TOBEY STEVEN
1695 E DANIELLA DR
SAN TAN VALLEY, AZ 85140-4087

CUSTOMER ID: 2352604

<u>Serial No.</u>	<u>Claim Name/Number</u>	<u>Lead Serial No.</u>	<u>Disposition</u>
AMC424414	GOLD HILL #1	AMC424414	ACTIVE

Number of ACTIVE cases: 1

TOBEY STEVEN L
1695 E DANIELLA DR
SAN TAN VALLEY, AZ 85140-4087

CUSTOMER ID: 2366089

<u>Serial No.</u>	<u>Claim Name/Number</u>	<u>Lead Serial No.</u>	<u>Disposition</u>
AMC423156	OUT BACK #1	AMC423150	ACTIVE
AMC423157	OUT BACK #2	AMC423150	ACTIVE
AMC424394	GOLD PLACER #1	AMC424394	ACTIVE
AMC424395	GOLD PLACER #2	AMC424394	ACTIVE
AMC424426	GOLD STAR #4	AMC424425	ACTIVE

Number of ACTIVE cases: 5

United States Department of the Interior
Bureau of Land Management
 LANDS/RECREATION & PLANNING
 ONE N CENTRAL AVE
 PHOENIX, AZ 85004 -2203
 Phone: 602-417-9200

Receipt

No: 3461318

Transaction #: 3561131	
Date of Transaction: 12/29/2015	
CUSTOMER:	
STEVEN TOBEY 1695 E DANIELLA DR SAN TAN VALLEY, AZ 85140-4087 US	

LINE #	QTY	DESCRIPTION	REMARKS	UNIT PRICE	TOTAL
1	1.00	LOCATABLE MINERALS / MINING CLAIMS- NOT NEW-UNADJUD, ONE AUTH NO. ONLY / MINING CLAIM MONEY RECEIVED CASES: AMC423156/\$60.00	AFFIDAVIT/1	- n/a -	60.00
TOTAL:					\$60.00

PAYMENT INFORMATION			
1	AMOUNT:	60.00	POSTMARKED: N/A
	TYPE:	CASH	RECEIVED: 12/29/2015
	NAME:	TOBEY, STEVEN 1695 E DANIELLA DR SAN TAN VALLEY AZ 85140-4087 US	

REMARKS

This receipt was generated by the automated BLM Collections and Billing System and is a paper representation of a portion of the official electronic record contained therein.

UNITED STATES
DEPARTMENT OF THE INTERIOR
BUREAU OF LAND MANAGEMENT

MAINTENANCE FEE WAIVER CERTIFICATION

541

me

423150 424414
424394 424425

FORM APPROVED
OMB NO. 1004-0114
Expires: October 31, 2016

SEE INSTRUCTIONS ON PAGE 2

- This small miner waiver is filed for the assessment year beginning on September 1, 2015 and ending on September 1, 2016.
- The undersigned and all related parties owned ten or fewer mining claims, mill, or tunnel sites located and maintained on Federal lands in the United States of America on September 1, 2015.
- The undersigned have performed the assessment work required by law for each mining claim listed prior to filing this waiver and understand that by filing this form, the undersigned must file an affidavit of assessment work with the Bureau of Land Management (BLM) by the December 30th following the filing of this waiver.
- The undersigned understand that if the assessment work obligation has not yet come due under 30 U.S.C. 28 (for those claims in their first assessment year only), a notice of intent to hold reciting this condition must be recorded by the December 30th following the filing of this waiver.
- The undersigned understand that mill and tunnel sites may also be listed on this waiver and be waived from payment of the maintenance fee, and that a notice of intent to hold for these sites is required to be filed with the BLM by the December 30th following the filing of this waiver.
- The undersigned understand and acknowledge that pursuant to 43 U.S.C. 1212 and 18 U.S.C. 1001, the filing or recording of a false, fictitious, or fraudulent document with the BLM may result in a fine of up to \$250,000, a prison term not to exceed five years, or both.
- The mining claims, mill or tunnel sites for which this waiver from payment of the maintenance fees is requested are:

CLAIM OR SITE NAME	BLM RECORDATION SERIAL NUMBER
1. <u>outback #1</u>	<u>423156</u> ✓
2. <u>outback #2</u>	<u>423157</u>
3. <u>Gold Placer #1</u>	<u>424394</u>
4. <u>Gold Star #4</u>	<u>424426</u>
5. <u>Gold Placer #2</u>	<u>424395</u>
6. <u>Gold Hill #1</u>	<u>424414</u>
7.	
8.	
9.	
10.	

The owner(s) (claimants) of the above mining claims and sites are:

Steven Tobey
(Owner's Name - Please Print)

1695 E Daniella Dr
(Owner's Mailing Address)

[Signature]
(Owner's Signature)

San Tan Valley AZ 85140
(City) (State) (Zip Code)

(Owner's Name - Please Print)

(Owner's Mailing Address)

(Owner's Signature)

(City) (State) (Zip Code)

(Owner's Name - Please Print)

(Owner's Mailing Address)

(Owner's Signature)

(City) (State) (Zip Code)

(Owner's Name - Please Print)

(Owner's Mailing Address)

(Owner's Signature)

(City) (State) (Zip Code)

(Continued on page 2)

ENTERED
SEP 11 2015
BY: RE

RECEIVED
BLM AZ STATE OFFICE
2015 AUG 31 P 3:20
PHOENIX, ARIZONA

NW-RE 9/10/15

(Owner's Name - Please Print)

(Owner's Signature)

(Owner's Mailing Address)

(City)

(State)

(Zip Code)

(Owner's Name - Please Print)

(Owner's Signature)

(Owner's Mailing Address)

(City)

(State)

(Zip Code)

(Owner's Name - Please Print)

(Owner's Signature)

(Owner's Mailing Address)

(City)

(State)

(Zip Code)

(Owner's Name - Please Print)

(Owner's Signature)

(Owner's Mailing Address)

(City)

(State)

(Zip Code)

18 U.S.C. 1001 and 43 U.S.C. 1212 make it a crime for any person knowingly and willfully to make to any department or agency of the United States any false, fictitious or fraudulent statements or representations as to any matter within its jurisdiction.

INSTRUCTIONS

1. This certification is made under the provisions of 43 U.S.C. § 1744 and 30 U.S.C. §28-28k and the regulations thereunder (43 CFR Part 3830).
2. The claimant(s) must fill in the dates in paragraph 1 for the beginning and ending of the assessment year for which this waiver is sought.
3. The claimant(s) must fill in the date in paragraph 2 for the beginning of the assessment year for which this waiver is sought.
4. All claim and site names and BLM serial numbers must be listed for the mining claims, mill sites, and tunnel sites for which the waiver is sought.
5. All owners of the mining claims, mill sites, and tunnel sites and their addresses must be given.
6. This waiver form must be signed by all the claimants or their designated agent, in original form. If an agent is designated, a notarized designation of agent, signed by all of the claimants with proper address given, must be submitted with this waiver.
7. This form must be filed no later than September 1st for the upcoming assessment year in the BLM State Office where the mining claims or sites are recorded, or the waiver cannot be granted by the BLM. (Example: To obtain a waiver for the assessment year 2012, which begins on September 1, 2011, you must qualify for and file for a waiver no later than September 1, 2011, in the proper BLM State Office.)
8. For all mining claims which require assessment work, you must record an affidavit of labor on or before the December 30th immediately following the filing of this waiver. For all other mining claims or sites waived, you must record a notice of intent to hold on or before the December 30th immediately following the filing of this waiver.
9. Mill and tunnel sites may also be listed on this waiver and be waived from payment of the maintenance fee. A notice of intent to hold for these sites is required to be filed by the December 30th following the filing of this waiver.

PHOENIX, ARIZONA
 2015 AUG 31 P 3:20
 RECEIVED
 BLM AZ STATE OFFICE

FOR OFFICIAL USE ONLY

UNITED STATES
DEPARTMENT OF THE INTERIOR
BUREAU OF LAND MANAGEMENT

MAINTENANCE FEE WAIVER CERTIFICATION

JME

FORM APPROVED
OMB NO. 1004-0114
Expires: October 31, 2016

SEE INSTRUCTIONS ON PAGE 2

1. This small miner waiver is filed for the assessment year beginning on September 1, 2015 and ending on September 1, 2016.
2. The undersigned and all related parties owned ten or fewer mining claims, mill, or tunnel sites located and maintained on Federal lands in the United States of America on September 1, 2015.
3. The undersigned have performed the assessment work required by law for each mining claim listed prior to filing this waiver and understand that by filing this form, the undersigned must file an affidavit of assessment work with the Bureau of Land Management (BLM) by the December 30th following the filing of this waiver.
4. The undersigned understand that if the assessment work obligation has not yet come due under 30 U.S.C. 28 (for those claims in their first assessment year only), a notice of intent to hold reciting this condition must be recorded by the December 30th following the filing of this waiver.
5. The undersigned understand that mill and tunnel sites may also be listed on this waiver and be waived from payment of the maintenance fee, and that a notice of intent to hold for these sites is required to be filed with the BLM by the December 30th following the filing of this waiver.
6. The undersigned understand and acknowledge that pursuant to 43 U.S.C. 1212 and 18 U.S.C. 1001, the filing or recording of a false, fictitious, or fraudulent document with the BLM may result in a fine of up to \$250,000, a prison term not to exceed five years, or both.
7. The mining claims, mill or tunnel sites for which this waiver from payment of the maintenance fees is requested are:

CLAIM OR SITE NAME	BLM RECORDATION SERIAL NUMBER
1. <u>outback #1</u>	<u>423156</u>
2. <u>outback #2</u>	<u>423157</u>
3. <u>Gold Placer #1</u>	<u>424394</u>
4. <u>Gold Star #4</u>	<u>424426</u>
5. <u>Gold Placer #2</u>	<u>424395</u>
6. <u>Gold Hill #1</u>	<u>424414</u>
7.	
8.	
9.	
10.	

The owner(s) (claimants) of the above mining claims and sites are:

Steven Tobey
(Owner's Name - Please Print)
1695 E Daniella Dr
(Owner's Mailing Address)

Steven Tobey
(Owner's Signature)
San Tan Valley AZ 85140
(City) (State) (Zip Code)

(Owner's Name - Please Print)

(Owner's Mailing Address)

(Owner's Signature)

(City) (State) (Zip Code)

(Owner's Name - Please Print)

(Owner's Mailing Address)

(Owner's Signature)

(City) (State) (Zip Code)

(Owner's Name - Please Print)

(Owner's Mailing Address)

(Owner's Signature)

(City) (State) (Zip Code)

RECEIVED
 BLM AZ STATE OFFICE
 PHOENIX, ARIZONA
 2015 AUG 31 P 5:20

RECEIVED
BLM AZ STATE OFFICE

2015 AUG 31 P 3:20

PHOENIX, ARIZONA

423150
 424394
 424414
 424425

NOTICE OF INTENTION TO HOLD MINING CLAIMS/SITES

When Recorded Return Document to:

Sturn Tobey
1695 E Daniella Dr
San Tan Valley, AZ 85140

RECEIVED
 BLM AZ STATE OFFICE
 2015 AUG 31 P 3: 20
 PHOENIX, ARIZONA
 BLM
 Date
 Stamp

Check here if this is a change of address.
 Telephone: _____
 E-mail Address _____

I (We) intend to hold the claims(s) and/or site(s) listed below for the calendar year 2015, and I (We) have filed or will file a Notice of Intent to Hold in the county where the claim (s) is located.

Reason for filing a Notice of Intent to Hold instead of an assessment work filing (check one):

- Maintenance fee was paid to maintain claim(s) during this assessment year.
- Mill or tunnel sites.
- Claim(s) was located during the current assessment year.
- BLM has deferred assessment work (attach copy of decision granting deferment, or pending petition for deferment including date petition was filed.)

Line No.	AMC NUMBER	CLAIM/SITE NAME	COUNTY RECORDER DATA (If available)	TWP	RNG	SEC
1	423156	outback #1		8N	4W	6
2	423157	outback #2		8N	4W	6
3	424394	Gold Placer #1		8U	4W	6
4	424426	Gold Star #4		8N	4W	6
5	424395	Gold Placer #2		8N	4W	6
6	424414	Gold Hill #1		8N	4W	5
7						
8						
9						
10						

ENTERED
 SEP 01 2015
 BY: ep

NOTICE OF INTENTION TO HOLD MINING CLAIMS/SITES
page 2

RECEIVED
BLM AZ STATE OFFICE
2015 AUG 31 P 3:20
PHOENIX, ARIZONA
BLM
Date
Stamp


1. State of Arizona, County of Yavapai

2. I (Name) Steven Tobey

3. Reside at (Address) 1695 E Daniella Dr.

City San Tan Valley County Pinal State AZ Zip 85140 being duly sworn, depose and say that I am a citizen of the United States, more than eighteen years of age, that all of the facts set forth in this notice, subject to the provisions and penalties of 18 U.S.C. 1001 pertaining to the filing of false, fictitious, or fraudulent statements with the United States, are true and correct according to the best of my knowledge, information and belief.

4. Owner's name and address (If not shown in Items 1-3 above), _____

5. Dated: 8-31-15 Signature: 

Bureau of Land Management
Arizona State Office
www.az.blm.gov

No. of Claims: 6 x \$10 = 60
Check No: CC Init. JML
Receipt No.: 33 82247
For BLM Use Only

United States Department of the Interior
Bureau of Land Management
 LANDS/RECREATION & PLANNING
 ONE N CENTRAL AVE
 PHOENIX, AZ 85004 -2203
 Phone: 602-417-9200

Receipt

No: 3382247

Transaction #: 3480484	
Date of Transaction: 08/31/2015	
CUSTOMER:	
STEVEN TOBEY 1695 E DANIELLA DR SAN TAN VALLEY, AZ 85140-4087 US	

LINE #	QTY	DESCRIPTION	REMARKS	UNIT PRICE	TOTAL
1	1.00	LOCATABLE MINERALS / MINING CLAIMS- NOT NEW-UNADJUD, ONE AUTH NO. ONLY / MINING CLAIM MONEY RECEIVED CASES: AMC423156/\$60.00	²⁰¹⁵ NOI 2016/6 WAV	- n/a -	60.00
TOTAL:					\$60.00

PAYMENT INFORMATION					
NOTE: Items will appear on credit card statement as "Bureau of Land Mgmt CO".					
1	AMOUNT:	60.00	POSTMARKED:	N/A	
	TYPE:	CREDIT CARD	RECEIVED:	08/31/2015	
	NAME:	TOBEY, STEVEN 1695 E DANIELLA DR SAN TAN VALLEY AZ 85140-4087 US			
	CARD NO:	XXXXXXXXXXXX8285	AUTH CODE:	182724	
	NAME ON CARD:	STEVEN L TOBEY			
	EXPIRES:	05/2019			
	SIGNATURE:				

REMARKS

This receipt was generated by the automated BLM Collections and Billing System and is a paper representation of a portion of the official electronic record contained therein.

ENTERED
 SEP 01 2015
 BY: *sl*

UNITED STATES
DEPARTMENT OF THE INTERIOR
BUREAU OF LAND MANAGEMENT

1403

AdA

423150
424425

MAINTENANCE FEE WAIVER CERTIFICATION

FORM APPROVED
OMB NO. 1004-0114
Expires: October 31, 2016

SEE INSTRUCTIONS ON PAGE 2

- This small miner waiver is filed for the assessment year beginning on September 1, ~~2014~~²⁰¹⁵ and ending on September 1, ~~2015~~²⁰¹⁶.
- The undersigned and all related parties owned ten or fewer mining claims, mill, or tunnel sites located and maintained on Federal lands in the United States of America on September 1, ~~2014~~²⁰¹⁵.
- The undersigned have performed the assessment work required by law for each mining claim listed prior to filing this waiver and understand that by filing this form, the undersigned must file an affidavit of assessment work with the Bureau of Land Management (BLM) by the December 30th following the filing of this waiver.
- The undersigned understand that if the assessment work obligation has not yet come due under 30 U.S.C. 28 (for those claims in their first assessment year only), a notice of intent to hold reciting this condition must be recorded by the December 30th following the filing of this waiver.
- The undersigned understand that mill and tunnel sites may also be listed on this waiver and be waived from payment of the maintenance fee, and that a notice of intent to hold for these sites is required to be filed with the BLM by the December 30th following the filing of this waiver.
- The undersigned understand and acknowledge that pursuant to 43 U.S.C. 1212 and 18 U.S.C. 1001, the filing or recording of a false, fictitious, or fraudulent document with the BLM may result in a fine of up to \$250,000, a prison term not to exceed five years, or both.
- The mining claims, mill or tunnel sites for which this waiver from payment of the maintenance fees is requested are:

CLAIM OR SITE NAME	BLM RECORDATION SERIAL NUMBER
1. out back 3	Amc 423158 423158 ✓
2. Gold star 3	Amc 424425
3.	
4.	
5.	
6.	
7.	
8.	
9.	
10.	

RECEIVED
 BLM AZ STATE OFFICE
 2015 AUG 20 PM 3:12
 PHOENIX, ARIZONA

The owner(s) (claimants) of the above mining claims and sites are:

Ronald Balgord
(Owner's Name - Please Print)
132 Locust St Palmyra
(Owner's Mailing Address)

Ron Balgord
(Owner's Signature)
Palmyra WI 53156
(City) (State) (Zip Code)

(Owner's Name - Please Print)

(Owner's Mailing Address)

(Owner's Signature)

(City) (State) (Zip Code)

(Owner's Name - Please Print)

(Owner's Mailing Address)

(Owner's Signature)

(City) (State) (Zip Code)

(Owner's Name - Please Print)

(Owner's Mailing Address)

(Owner's Signature)

(City) (State) (Zip Code)

(Continued on page 2)

ENTERED
SEP 08 2015
BY: pm

nm ✓
9/8/2015
pm

(Owner's Name - Please Print)

(Owner's Signature)

(Owner's Mailing Address)

(City) (State) (Zip Code)

(Owner's Name - Please Print)

(Owner's Signature)

(Owner's Mailing Address)

(City) (State) (Zip Code)

(Owner's Name - Please Print)

(Owner's Signature)

(Owner's Mailing Address)

(City) (State) (Zip Code)

(Owner's Name - Please Print)

(Owner's Signature)

(Owner's Mailing Address)

(City) (State) (Zip Code)

PHOENIX ARIZONA
2011 AUG 20 P 3:15
RECEIVED
BLM ARIZONA STATE OFFICE

18 U.S.C. 1001 and 43 U.S.C. 1212 make it a crime for any person knowingly and willfully to make to any department or agency of the United States any false, fictitious or fraudulent statements or representations as to any matter within its jurisdiction.

INSTRUCTIONS

1. This certification is made under the provisions of 43 U.S.C. § 1744 and 30 U.S.C. §28-28k and the regulations thereunder (43 CFR Part 3830).
2. The claimant(s) must fill in the dates in paragraph 1 for the beginning and ending of the assessment year for which this waiver is sought.
3. The claimant(s) must fill in the date in paragraph 2 for the beginning of the assessment year for which this waiver is sought.
4. All claim and site names and BLM serial numbers must be listed for the mining claims, mill sites, and tunnel sites for which the waiver is sought.
5. All owners of the mining claims, mill sites, and tunnel sites and their addresses must be given.
6. This waiver form must be signed by all the claimants or their designated agent, in original form. If an agent is designated, a notarized designation of agent, signed by all of the claimants with proper address given, must be submitted with this waiver.
7. This form must be filed no later than September 1st for the upcoming assessment year in the BLM State Office where the mining claims or sites are recorded, or the waiver cannot be granted by the BLM. (Example: To obtain a waiver for the assessment year 2012, which begins on September 1, 2011, you must qualify for and file for a waiver no later than September 1, 2011, in the proper BLM State Office.)
8. For all mining claims which require assessment work, you must record an affidavit of labor on or before the December 30th immediately following the filing of this waiver. For all other mining claims or sites waived, you must record a notice of intent to hold on or before the December 30th immediately following the filing of this waiver.
9. Mill and tunnel sites may also be listed on this waiver and be waived from payment of the maintenance fee. A notice of intent to hold for these sites is required to be filed by the December 30th following the filing of this waiver.

FOR OFFICIAL USE ONLY

When Recorded Return Document to:
Ronald R Balgord
132 Locust st
Palmmyra wt 53156

423150
 424425

Check here is this is a change of address.
 Telephone: 414-349-7087
 E-mail address: ronwise@yahoo.com

AFFIDAVIT OF PERFORMANCE OF ANNUAL WORK

1. State of Arizona, County of Yavapai ss:
 2. I (Name) Ronald Balgord
 3. Reside at (Address) 132 Locust st
 City Palmmyra County Jefferson

RECEIVED
 BLM AZ STATE OFFICE
 2015 AUG 20 P 3: 2
 PHOENIX, ARIZONA
 BLM
 Date
 Stamp

State wt Zip 53156 being duly sworn, depose and say that I am a citizen of the United States, more than eighteen years of age, and that all of the facts set forth in this affidavit, subject to the provisions and penalties of 18 U.S.C. 1001 pertaining to the filing of false, fictitious, or fraudulent statements with the United States, are true and correct according to the best of my knowledge, information and belief.

4. Owner's name and address (if not shown in Items 1-3 above).

5. That I am personally acquainted with the mining claim(s). The work and improvements were made by and at the expense of the owner(s) of said claim(s). Said contiguous group of claims, listed on this document, are situated in the _____ (optional) Mining District; Yavapai County, Arizona.

Line No.	AMC NUMBER	CLAIM/SITE NAME	COUNTY RECORDER DATA (if available)	TWP	RNG	SEC
1	Amc 423158	out back 3		8N	4W	6
2	Amc 424425	Gold star 3		8N	4W	6
3						
4						
5						
6						

Form: MCF108
 Revised July 2014
 Page 1 of 2

ENTERED
 AUG 25 2015
 BY: Ram

RECEIVED
 BLM AZ STATE OFFICE
 PHOENIX, ARIZONA
 2015 AUG 20 P 3:12
 BLM
 Date
 Stamp

7					
8					
9					
10					

6. That between the dates starting at 12 o'clock noon on September 1, 20 14 and ending at 12 o'clock noon on September 1, 20 15 at least \$ 400.00 dollars worth of work and improvements were done and performed upon said claim(s) or upon one or more of a contiguous group of claims for the benefit of all, wholly or partly outside of a contiguous group of claims for the benefit of all, not including the location work.

7. That the following persons were employed to perform the work and improvements described herein: owner
Ronald Balgord

8. That the work and improvements performed were: Repaired roads to both claims,
Trimmed trees and brush, Sampling both claims

9. Dated: Aug 17/15 Signature: Ron Balgord

SUBSCRIBED AND SWORN TO before me, a Notary Public, this 17th day of August 20 15

By: [Signature]
 Notary Public Jefferson County, State of Wisconsin
 My Commission Expires March 24, 2017

Bureau of Land Management
 Arizona State Office
www.blm.gov/az


No. of Claims: 2 x \$10 = \$20.00
 Check No.: M.D. Init. [Signature]
 Receipt No.: 3373095
 For BLM Use Only

CERTIFIED MAIL®

MILWAUKEE
WI 532
17 AUG '15
PM 6 L



7015 0640 0006 4610 0273



1000

85004

U.S. POSTAGE
PAID
PALMYRA, WI
53156
AUG 17, '15
AMOUNT

\$3.94

00016474-12

Ron Balgord
132 Locust St
Palmyra WI 53156

RECEIVED
BLM AZ STATE OFFICE

2015 AUG 20 P 3:01

PHOENIX, ARIZONA

Bureau of Land Management
Arizona state office
One North Central Avenue Suite 800 ~~Phoenix, AZ~~
~~Suite 800 Phoenix, AZ 85004~~
Phoenix AZ 85004

85004442700



United States Department of the Interior
Bureau of Land Management
 LANDS/RECREATION & PLANNING
 ONE N CENTRAL AVE
 PHOENIX, AZ 85004 -2203
 Phone: 602-417-9200

Receipt

No: 3373095

Transaction #: 3471297	
Date of Transaction: 08/21/2015	
CUSTOMER:	
RONALD BALGORD 132 LOCUST ST PALMYRA, WI 53156-9304 US	

LINE #	QTY	DESCRIPTION	REMARKS	UNIT PRICE	TOTAL
1	1.00	LOCATABLE MINERALS / MINING CLAIMS-NOT NEW-UNADJUD, ONE AUTH NO. ONLY / MINING CLAIM MONEY RECEIVED CASES: AMC423158/\$20.00	MAINT FEE WAIVER (2) 2016 / POL (2) 2015	- n/a -	20.00
TOTAL:					\$20.00

PAYMENT INFORMATION					
1	AMOUNT:	20.00	POSTMARKED:	08/17/2015	
	TYPE:	CHECK	RECEIVED:	08/20/2015	
	CHECK NO:	023926			
	NAME:	BALGORD, RONALD 132 LOCUST ST PALMYRA WI 53156-9304 US			

REMARKS

This receipt was generated by the automated BLM Collections and Billing System and is a paper representation of a portion of the official electronic record contained therein.

ENTERED
 AUG 25 2015
 BY: *Ran*

UNITED STATES
DEPARTMENT OF THE INTERIOR
BUREAU OF LAND MANAGEMENT

~~423150~~
423150

CREDIT CARD PAYMENT
For Mining Claim Maintenance Fee

THIS IS A CHANGE OF ADDRESS

TELEPHONE SUBMISSION - ACCURACY OF THE BELOW INFORMATION IS THE RESPONSIBILITY OF THE CLAIMANT/OWNER

NAME TIMOTHY M BOWHAM
ADDRESS 3939 BEATCH RD
CITY GAMBIER STATE OH ZIP 43022
PHONE # 740 - 504 1176

SEND RECEIPT TO Above address
 Other (Include Name and Mailing Address):

AMC NUMBER

AMC 423154

CLAIM/SITE NAME

DATE STAMP

1 # of Claim/Site
x 155.00 Each
\$ 155.00 Total Charged _____ (INITIALS)

RECEIPT # 3371323

ENTERED
AUG 25 2015
BY: PER

RECEIVED
BLM AZ STATE OFFICE
2015 AUG 19 P 3:25
PHOENIX, ARIZONA

***** FOR OFFICIAL USE ONLY *****

DATE

8/19/15

INITIALS

PER

VERIFIED _____

United States Department of the Interior
Bureau of Land Management
 LANDS/RECREATION & PLANNING
 ONE N CENTRAL AVE
 PHOENIX, AZ 85004 -2203
 Phone: 602-417-9200

Receipt

No: 3371323

Transaction #: 3469489	
Date of Transaction: 08/19/2015	
CUSTOMER:	
TIMOTHY BONHAM 3939 VEATCH RD GAMBIER, OH 43022-9511 US	

LINE #	QTY	DESCRIPTION	REMARKS	UNIT PRICE	TOTAL
1	1.00	LOCATABLE MINERALS / MINING CLAIMS-NOT NEW-UNADJUD, ONE AUTH NO. ONLY / MINING CLAIM MONEY RECEIVED CASES: AMC423154/\$155.00	2016 MAINT/1	- n/a -	155.00
TOTAL:					\$155.00

PAYMENT INFORMATION					
NOTE: Items will appear on credit card statement as "Bureau of Land Mgmt CO".					
1	AMOUNT:	155.00	POSTMARKED:	N/A	
	TYPE:	CREDIT CARD	RECEIVED:	08/19/2015	
	NAME:	BONHAM, TIMOTHY 3939 VEATCH RD GAMBIER OH 43022-9511 US			
	CARD NO:	XXXXXXXXXXXX7951	AUTH CODE:	202459	
	NAME ON CARD:	TIMOTHY M VEATCH			
	EXPIRES:	10/2016			
	SIGNATURE:				

REMARKS

This receipt was generated by the automated BLM Collections and Billing System and is a paper representation of a portion of the official electronic record contained therein.

BUREAU OF LAND MANAGEMENT
MAINTENANCE FEE WAIVER CERTIFICATION

108

AA

423150

FORM APPROVED
OMB NO. 1004-0114
Expires: October 31, 2016

SEE INSTRUCTIONS ON PAGE 2

- This small miner waiver is filed for the assessment year beginning on September 1, 2015 and ending on September 1, 2016.
- The undersigned and all related parties owned ten or fewer mining claims, mill, or tunnel sites located and maintained on Federal lands in the United States of America on September 1, 2015.
- The undersigned have performed the assessment work required by law for each mining claim listed prior to filing this waiver and understand that by filing this form, the undersigned must file an affidavit of assessment work with the Bureau of Land Management (BLM) by the December 30th following the filing of this waiver.
- The undersigned understand that if the assessment work obligation has not yet come due under 30 U.S.C. 28 (for those claims in their first assessment year only), a notice of intent to hold reciting this condition must be recorded by the December 30th following the filing of this waiver.
- The undersigned understand that mill and tunnel sites may also be listed on this waiver and be waived from payment of the maintenance fee, and that a notice of intent to hold for these sites is required to be filed with the BLM by the December 30th following the filing of this waiver.
- The undersigned understand and acknowledge that pursuant to 43 U.S.C. 1212 and 18 U.S.C. 1001, the filing or recording of a false, fictitious, or fraudulent document with the BLM may result in a fine of up to \$250,000, a prison term not to exceed five years, or both.
- The mining claims, mill or tunnel sites for which this waiver from payment of the maintenance fees is requested are:

CLAIM OR SITE NAME	BLM RECORDATION SERIAL NUMBER
1. <u>Weavers Gold #1</u>	<u>AMC 423160</u>
2.	
3.	
4.	
5.	
6.	
7.	
8.	
9.	
10.	

RECEIVED
BLM AZ STATE OFFICE
2015 JUL 22 P 2:19
PHOENIX, ARIZONA

The owner(s) (claimants) of the above mining claims and sites are:

Nicholas Ruscin
(Owner's Name - Please Print)

P.O. Box 121
(Owner's Mailing Address)

Miri Pri
(Owner's Signature)

Elysian MN 56028
(City) (State) (Zip Code)

(Owner's Name - Please Print)

(Owner's Mailing Address)

(Owner's Signature)

(City) (State) (Zip Code)

(Owner's Name - Please Print)

(Owner's Mailing Address)

(Owner's Signature)

(City) (State) (Zip Code)

(Owner's Name - Please Print)

(Owner's Mailing Address)

(Owner's Signature)

(City) (State) (Zip Code)

ENTERED
BY: RE

NW-RE 9/2

(Owner's Name - Please Print)	(Owner's Signature)
(Owner's Mailing Address)	(City) (State) (Zip Code)
(Owner's Name - Please Print)	(Owner's Signature)
(Owner's Mailing Address)	(City) (State) (Zip Code)
(Owner's Name - Please Print)	(Owner's Signature)
(Owner's Mailing Address)	(City) (State) (Zip Code)
(Owner's Name - Please Print)	(Owner's Signature)
(Owner's Mailing Address)	(City) (State) (Zip Code)

RECEIVED
 BLM STATE OFFICE
 PHOENIX, ARIZONA
 2015 JUL 22 P 2:50

18 U.S.C. 1001 and 43 U.S.C. 1212 make it a crime for any person knowingly and willfully to make to any department or agency of the United States any false, fictitious or fraudulent statements or representations as to any matter within its jurisdiction.

INSTRUCTIONS

1. This certification is made under the provisions of 43 U.S.C. § 1744 and 30 U.S.C. §28-28k and the regulations thereunder (43 CFR Part 3830).
2. The claimant(s) must fill in the dates in paragraph 1 for the beginning and ending of the assessment year for which this waiver is sought.
3. The claimant(s) must fill in the date in paragraph 2 for the beginning of the assessment year for which this waiver is sought.
4. All claim and site names and BLM serial numbers must be listed for the mining claims, mill sites, and tunnel sites for which the waiver is sought.
5. All owners of the mining claims, mill sites, and tunnel sites and their addresses must be given.
6. This waiver form must be signed by all the claimants or their designated agent, in original form. If an agent is designated, a notarized designation of agent, signed by all of the claimants with proper address given, must be submitted with this waiver.
7. This form must be filed no later than September 1st for the upcoming assessment year in the BLM State Office where the mining claims or sites are recorded, or the waiver cannot be granted by the BLM. (Example: To obtain a waiver for the assessment year 2012, which begins on September 1, 2011, you must qualify for and file for a waiver no later than September 1, 2011, in the proper BLM State Office.)
8. For all mining claims which require assessment work, you must record an affidavit of labor on or before the December 30th immediately following the filing of this waiver. For all other mining claims or sites waived, you must record a notice of intent to hold on or before the December 30th immediately following the filing of this waiver.
9. Mill and tunnel sites may also be listed on this waiver and be waived from payment of the maintenance fee. A notice of intent to hold for these sites is required to be filed by the December 30th following the filing of this waiver.

FOR OFFICIAL USE ONLY

When Recorded Return Document is:

423150

Nicholas Ruscin
P.O. Box 121
Elysian MN 56028

Check here if this is a change of address.

Telephone: 507-581-2693

E-mail address: nick.ruscin@yahoo.com


AFFIDAVIT OF PERFORMANCE OF ANNUAL WORK

1. State of Arizona, County of Yavapai ss:

2. I (Name) Nicholas Ruscin

3. Reside at (Address) 205 NW Frank ave

City Elysian County LeSueur



State MN Zip 56028 being duly sworn, depose and say that I am a citizen of the United States, more than eighteen years of age, and that all of the facts set forth in this affidavit, subject to the provisions and penalties of 18 U.S.C. 1001 pertaining to the filing of false, fictitious, or fraudulent statements with the United States, are true and correct according to the best of my knowledge, information and belief.


4. Owner's name and address (if not shown in Items 1-3 above), _____

5. That I am personally acquainted with the mining claim(s). The work and improvements were made by and at the expense of the owner(s) of said claim(s). Said contiguous group of claims, listed on this document, are situated in the _____

(optional) Mining District; Yavapai County, Arizona.

Line No.	AMC NUMBER	CLAIM/SITE NAME	COUNTY RECORDER DATA (If available)	TWP	RNG	SEC
1	423160	Weavers Gold #1		9N	5W	13
2						
3						
4						
5						
6						

Form: MCF108
Revised Jan. 2006
Page 1 of 2



RECEIVED
BLM FIELD OFFICE
2015 JUL 22 P 2:20
PHOENIX, ARIZONA

BLM
Date
Stamp

7					
8					
9					
10					

6. That between the dates starting at 12 o'clock noon on September 1, 20 14 and ending at 12 o'clock noon on September 1, 20 15 at least \$ 100 dollars worth of work and improvements were done and performed upon said claim(s) or upon one or more of a contiguous group of claims for the benefit of all, wholly or partly outside of a contiguous group of claims for the benefit of all, not including the location work.

7. That the following persons were employed to perform the work and improvements described herein: _____

N. Ruscin

8. That the work and improvements performed were: Cleared debris, Picked up trash, improved roadways, Filled in holes.

9. Dated: 7-20-15 Signature: [Signature]

SUBSCRIBED AND SWORN TO before me, a Notary Public, this 20 day of July 20 15

By: [Signature] Nicholas Ruscin

Notary Public [Signature]

My Commission Expires 1-31-17

Bureau of Land Management
Arizona State Office
www.az.blm.gov



No. of Claims: 1 x \$10 = \$10.00
 Check No.: 2407 Init. A.H.
 Receipt No.: 3348872
 For BLM Use Only

Form: MCF108
Revised Jan. 2006
Page 2 of 2

Nick Ruscin
P.O. Box 121
Elysian, MN
56028

RECEIVED
BLM AZ OFFICE

2015 JUL 22 P 2:19

PHOENIX, ARIZONA

Bureau of Land Management
One North Central ave

Phoenix, AZ 85004

8th Floor

United States Department of the Interior
Bureau of Land Management
 LANDS/RECREATION & PLANNING
 ONE N CENTRAL AVE
 PHOENIX, AZ 85004 -2203
 Phone: 602-417-9200

Receipt

No: 3348872

Transaction #: 3446686	
Date of Transaction: 07/23/2015	
CUSTOMER:	
NICHOLAS RUSCIN PO BOX 121 ELYSIAN, MN 56028-0121 US	

LINE #	QTY	DESCRIPTION	REMARKS	UNIT PRICE	TOTAL
1	1.00	LOCATABLE MINERALS / MINING CLAIMS-NOT NEW-UNADJUD, ONE AUTH NO. ONLY / MINING CLAIM MONEY RECEIVED CASES: AMC423160/\$10.00	MAINT FEE WAIVER (1) 2016 / POL (1) 2015	- n/a -	10.00
TOTAL:					\$10.00

PAYMENT INFORMATION					
1	AMOUNT:	10.00	POSTMARKED:	07/20/2015	
	TYPE:	CHECK	RECEIVED:	07/22/2015	
	CHECK NO:	2407			
	NAME:	RUSCIN, NICHOLAS 205 NW FRANK AVE ELYSIAN MN 56028-0121 US			

REMARKS

This receipt was generated by the automated BLM Collections and Billing System and is a paper representation of a portion of the official electronic record contained therein.

ENTERED
 JUL 24 2015
 BY: *Rian*

7/23/2015

PRESS FIRMLY TO SEAL

PRESS FIRMLY TO SEAL



02 1P \$ 005.75⁰
0001919174 JUL 20 2015
MAILED FROM ZIP CODE 56028

PRIORITY[®]

MAIL

RECEIVED
BLAZES
2015 JUL 22
PHOENIX, AZ
* Domestic only

PRIORITY[®]
MAIL
UNITED STATES POSTAL SERVICE
Visit us at usps.com
Label 107B, January 2008



UNITED STATES
POSTAL SERVICE[®]

USPS TRACKING #



9114 9011 8986 6481 2619 93

LAB40R Aug. 2013
789C-17-00-0689



PS00001000014

EP14F July 2013
OD: 12.5 x 9.5

VISIT US AT USPS.COM[®]
ORDER FREE SUPPLIES ONLINE

UNITED STATES
POSTAL SERVICE.

FR

PRIORITY[®]

★ MAIL ★

UNITED STATES
POSTAL SERVICE.

VISIT US AT USPS.COM[®]
ORDER FREE SUPPLIES ONLINE

FROM: Ruscin
P.O. Box 121
Elysian, MN
56028

TO:

Bureau of Land Management
One North Central ave
Phoenix, AZ 85004
8th Floor

Label 228, July 2013

FOR DOMESTIC AND INTERNATIONAL USE

This packaging is the property of the U.S. Postal Service[®] and is provided solely for use in sending Priority Mail[®] shipments. Misuse may be a violation of federal law. This packaging is not for resale. EP14F © U.S. Postal Service; July 2013; All rights reserved.

This envelope is made from post-consumer waste. Please recycle - again.

AMC423150

Authorized Date03/23/2015

Instructions to AccountsAZ BLM REFUND \$15.00, TO RONALD BALGORD, FOR
DUPLICATE PAYMENT ON A PROOF OF LABOR, ON
AMC423158, RECEIPT #3208734. PB 602-417-9360.

Login ID5957

Entry Date03/23/2015

Total Amount\$15.00

**DEPARTMENT OF THE INTERIOR
BUREAU OF LAND MANAGEMENT
MINING CLAIMS**

(LIVE) Serial Register Page

Run Date/Time: 03/23/2015 02:20 PM

Page 1 of 1

01 10-21-1976;090STAT0090;43USC1744
Case Type 384201: PLACER CLAIM
Claim Name: OUT BACK #3
Commodity :
Case Disposition: ACTIVE
Required Maintenance Fee: \$155.00

Total Acres
20.000

Serial Number
AMC423158
Lead File Number
AMC423150

Name & Address	Int Rel
BALGORD RONALD 132 LOCUST ST PALMYRA, WI 53156-9304	CLAIMANT

Mer Twp	Rng	Sec	Quadrant	District/Field Office	County
14	0080N	0040W	006	NE HASSAYAMPA FO	YAVAPAI

Act Date	Code	Action	Action Remarks	Receipt Number
03/01/2013	403	LOCATION DATE		
05/22/2013	395	RECORDATION NOTICE RECD	1	2798128
07/14/2014	782	MAINTENANCE FEE PAYMENT	2015;\$155	3076738
12/22/2014	480	EVID OF ASSMT FILED	2014	3195771
07/16/2013	483	SMALL MINER CERT FILED	2014	
05/22/2013	484	LOCATION YEAR / MAINTENANCE	2013;\$140	2798128
07/16/2013	480	EVID OF ASSMT FILED	2013	2833197
03/23/2015	379	REFUND AUTHORIZED	\$15;DUPLICATE PMT	3208734
01/12/2015	392	MONIES RECEIVED	\$15.00;1	3208734
07/14/2014	396	TRF OF INTEREST FILED	BRUCE JOHN E	3076728
12/10/2013	669	LAND STATUS CHECKED		
08/08/2013	488	ASSMT DOC RECEIVED	481;2013	2850369
07/05/2013	396	TRF OF INTEREST FILED	TUCKER LISA	2826444
05/22/2013	501	ACCT ADV IN LEAD FILE	AMC423150-AMC423161;	

Line Nr Remarks

2. Type of labor and improvements (specify what was done and give the total value for that labor and improvement to show at least \$100 for each claim). If a geological, geochemical, or geophysical survey was performed, as per 30 U.S.C. 28-1, reference the title of the report of survey, give cost and date of the survey and report, and indicate it was filed with the County Recorder:

Description of Work Performed	Value of Work Performed	Date Work Was Performed
Repaired washed out roads to both claims	\$ 200.00	Dec 1 st 2014
Trimmed trees back of Roads both claims	\$ 200.00	Dec 2 nd 2014
cleaned trash of claims left by hikers	\$ 100.00	Dec 3 rd 2014
Sampling both claims	\$ 200.00	Dec 4 th 2014

3. Name and mailing address of each person who performed the labor and improvements:

<p>Name (please print) <u>SELF Ronald Balgard</u> <u>John Bruce</u></p>	<p>Current Mailing Address (please print) <u>132 Locust St Palmyra WI 53156</u> <u>11142 N 165th Drive apt 154 Surprise Arizona 85388</u></p>
---	--

4. Name and mailing address of each person who holds and claims the subject mining claim(s) for the valuable minerals contained therein. Be sure to indicate if there is a change of address:

<p>Name (please print) <u>Ronald Balgard</u></p>	<p>Current Mailing Address (please print) <u>132 Locust St Palmyra WI 53156</u></p>
---	--

5. The undersigned testifies that on the date of DEC 1-4, 2014, all monuments required by law were erected upon the subject claim(s), and all notices required by law were posted on the subject claim(s) or copies thereof were in place, and at said date, each corner monument bore or contained

PHOENIX, ARIZONA
 2014 DEC 22 PD 1 50
 PHOENIX, ARIZONA
 2014 DEC 22 PD 2 50

markings sufficient to appropriately designate the corner of the claim to which it pertains and the name of the claim(s).

I hereby certify under penalty of perjury under the laws of the State of Arizona that the foregoing statements are true and correct:

Ron Balgoi Date: DEC 15/14
(Signature of person responsible for above statement)

Title 18 U.S.C. 1001 and 43 U.S.C. 1212 make it a crime for any person knowingly and willfully to make to any department or agency of the United States any false, fictitious or fraudulent statements or representations as to any matter within its jurisdiction.


Notary Block

SUBSCRIBED AND SWORN TO before me, this 17 day of December 20 14

By: Amber Day
(Signature of Affiant)

Title: Notary Public

My Commission Expires: 7-22-18



INSTRUCTIONS

1. This is an optional form that may be used to satisfy the requirements for the Bureau of Land Management (BLM) under the provisions of 43 U.S.C. §1744 and 30 U.S.C. §28-28d and the regulations thereunder (43 CFR part 3835). Since local and State laws may vary, you should contact your local and State agencies where the claims are located to ensure all applicable laws and requirements are satisfied.
2. The claimant(s) must fill in the date in paragraph 1 for the applicable assessment year and the county and state where the claims are located.
3. All claim names, BLM serial numbers, legal descriptions, and original county recording information must be listed for the claims pertaining to this assessment notice.
4. The claimant(s) must complete paragraph 2 listing all labor or improvements which was performed on or did benefit the subject mining claims. The value and date of the labor or improvements must also be listed. The total amount of labor or improvements can be listed, but the total expenditure must equal at least \$100 for each claim.
5. The names and current mailing addresses of the person(s) performing the labor shall be listed in paragraph 3.
6. The name and current mailing address of each owner (claimant) of the claims shall be listed in paragraph 4. The mailing address shall be the owner's address and not the address of an agent or anyone representing the claimant. Be sure to note if there has been a change of address.
7. Paragraph 5 shall be completed to show the date it was verified that all monuments required by law were properly erected, all notices were posted, and that corners were appropriately designated for all claims listed.
8. An exact legible reproduction or duplicate (other than microfilm or other electronic media) of this affidavit or another type of affidavit of assessment work that you file or will file in the county where each claim is located, must be filed with the BLM on or before December 30 of the calendar year in which the assessment year ends. For mill or tunnel sites, a separate notice of intent to hold must be filed with the BLM on or before December 30. Requirements for filing a notice of intent to hold can be found at 43 CFR 3835.33.
9. A processing fee of \$10 for each claim listed must be remitted to the BLM along with this or any other affidavit of assessment work.

NOTICES

THE PRIVACY ACT and 43 CFR 2.48(d) require that you be furnished with the following information in connection with the information requested by this form.

AUTHORITY: 30 U.S.C. §28-28d and 43 CFR part 3835 permit collection of the information requested by this form.

PRINCIPAL PURPOSE: The BLM will use the information you provide to document compliance with 43 U.S.C. 1744 and that assessment work has been completed in accordance with 30 U.S.C. § 28-28d and 43 CFR part 3835 in lieu of paying the maintenance fee for the mining claims listed on this form.

ROUTINE USES: The BLM will only disclose this information in accordance with the provisions at 43 CFR 2.56(b) and (c).

EFFECT OF NOT PROVIDING INFORMATION: Disclosure of the requested information is required by 30 U.S.C. § 28-28d and 43 CFR part 3835 for claimants qualified to perform assessment work in lieu of paying the maintenance fee. Failure to submit all the requested information or to complete this form will delay the BLM's processing of the form and may preclude the BLM's acceptance of the assessment work information, which may result in forfeiture of the mining claim(s) by the claimant.

THE PAPERWORK REDUCTION ACT requires us to inform you that:

Use of this form is optional. You must perform assessment if a waiver to pay the maintenance fee has been requested. This form is provided to help you attest that annual assessment work has been completed in lieu of paying the maintenance fee for your claim(s). Submission of the requested information is necessary to obtain or retain a benefit.

You do not have to respond to this or any other Federal agency-sponsored information collection unless it displays a valid OMB control number.

BURDEN HOURS STATEMENT: The estimated public reporting burden for this form is 30 minutes per response, including the time for reviewing instructions, gathering and maintaining data, and completing and reviewing the form. You may submit comments regarding the burden estimate or any other aspect of this form to: U.S. Department of the Interior, Bureau of Land Management (1004-0114), Bureau Information Collection Clearance Officer (WO-630), 1849 C Street, N.W., Room 2134LM, Washington, D.C. 20240.

PHOENIX, ARIZONA

2014 DEC 22 P 1:50

Ron Balgord
132 Locust St
Palmyra WI 53156

RECEIVED
OFFICE

2015 JAN 12 P 3:15

PHOENIX, ARIZONA

Bureau of Land Management
One N Central Ave
Phoenix, AZ 85004-2203

United States Department of the Interior
Bureau of Land Management
 LANDS/RECREATION & PLANNING
 ONE N CENTRAL AVE
 PHOENIX, AZ 85004 -2203
 Phone: 602-417-9200

Receipt

No: 3208734

Ac 379 Entered

Transaction #: 3302344		ENTERED MAR 23 2015	
Date of Transaction: 01/13/2015			
CUSTOMER:		<i>REFUND AUTHORIZED</i>	
RONALD BALGORD 132 LOCUST ST PALMYRA, WI 53156-9304 US			

LINE #	QTY	DESCRIPTION	REMARKS	UNIT PRICE	TOTAL
1	1.00	LOCATABLE MINERALS / MINING CLAIMS- NOT NEW-UNADJUD, ONE AUTH NO. ONLY / MINING CLAIM MONEY RECEIVED CASES: AMC423158/\$15.00	POL (2) 2014	- n/a -	<i>Refund</i> 15.00 <i>PB</i>
TOTAL:					\$15.00

PAYMENT INFORMATION			
1	AMOUNT:	15.00	POSTMARKED: N/A
	TYPE:	CHECK	RECEIVED: 01/12/2015
	CHECK NO:	1265	
	NAME:	BALGORD, RONALD 132 LOCUST ST PALMYRA WI 53156-9304 US	

REMARKS

This receipt was generated by the automated BLM Collections and Billing System and is a paper representation of a portion of the official electronic record contained therein.

3/23/15 PB Note TO FILE:

The Attached POL is a duplicate of what was filed on Dec 22, 2014.

POL 12/22/14
case # 395771

Already submitted documents
and paid in Dec.

What is this for
Front says year ending
Sep 1 2014 but back says
work performed Dec 2014?

Look at paperwork
submitted Dec 22

What dates was
work performed?
Dec?

Duplicate pol

FILED WITH BLM, BUT NOT
ACCEPTED THIS DATE.

Please record documents
thanks Ronald Bagard

2015 JAN 12 P 3:15 (414) 349-7087

PHOENIX, ARIZONA
132 LOCUST ST
PALMYRA WI 53156

UNITED STATES
DEPARTMENT OF THE INTERIOR
BUREAU OF LAND MANAGEMENT

FORM APPROVED
OMB NO.: 1004-0114
Expires: August 31, 2013

AMC 423150
424425

AFFIDAVIT OF ANNUAL ASSESSMENT WORK

WHEN RECORDED, MAIL DOCUMENT TO:

NAME: Ronald Balgord

ADDRESS: 132 Locust St

CITY, STATE, ZIP: Palmyra WI 53156

FOR COUNTY RECORDER'S USE

No. of Claims 2
x \$10/claim
Total due BLM \$ \$20.00

TO ALL WHOM IT MAY CONCERN:

1. The undersigned certifies that at least \$100 per claim was expended for development, labor and improvements, or equivalent value added, as the annual assessment work for the assessment year ending September 1, 2014 for the following contiguous unpatented mining claim(s), located in the County of Yavapai, in the State of Arizona.

BLM Serial No.	Name of Claim	Tp	Rg	Sec	Mer	County Recordation Book and Page No.	Date
AMC 423150	outback 3	8N	4W	6	14		DEC 15/14
AMC 424425	Gold star 3	8N	4W	6	14		DEC 15/14

(Continued on page 2)

ENTERED
DEC 24 2014
BY: RM

RECEIPT # 3195771

markings sufficient to appropriately designate the corner of the claim to which it pertains and the name of the claim(s).

I hereby certify under penalty of perjury under the laws of the State of Arizona that the foregoing statements are true and correct:

Ron Balgord Date: DEC 15/14
(Signature of person responsible for above statement)

Title 18 U.S.C. 1001 and 43 U.S.C. 1212 make it a crime for any person knowingly and willfully to make to any department or agency of the United States any false, fictitious or fraudulent statements or representations as to any matter within its jurisdiction.


Notary Block

SUBSCRIBED AND SWORN TO before me, this 17 day of December 20 14

By: Amber Day
(Signature of Affiant)

Title: Notary Public

My Commission Expires: 7-22-18



INSTRUCTIONS

- 1. This is an optional form that may be used to satisfy the requirements for the Bureau of Land Management (BLM) under the provisions of 43 U.S.C. §1744 and 30 U.S.C. §28-28d and the regulations thereunder (43 CFR part 3835). Since local and State laws may vary, you should contact your local and State agencies where the claims are located to ensure all applicable laws and requirements are satisfied.
- 2. The claimant(s) must fill in the date in paragraph 1 for the applicable assessment year and the county and state where the claims are located.
- 3. All claim names, BLM serial numbers, legal descriptions, and original county recording information must be listed for the claims pertaining to this assessment notice.
- 4. The claimant(s) must complete paragraph 2 listing all labor or improvements which was performed on or did benefit the subject mining claims. The value and date of the labor or improvements must also be listed. The total amount of labor or improvements can be listed, but the total expenditure must equal at least \$100 for each claim.
- 5. The names and current mailing addresses of the person(s) performing the labor shall be listed in paragraph 3.
- 6. The name and current mailing address of each owner (claimant) of the claims shall be listed in paragraph 4. The mailing address shall be the owner's address and not the address of an agent or anyone representing the claimant. Be sure to note if there has been a change of address.
- 7. Paragraph 5 shall be completed to show the date it was verified that all monuments required by law were properly erected, all notices were posted, and that corners were appropriately designated for all claims listed.
- 8. An exact legible reproduction or duplicate (other than microfilm or other electronic media) of this affidavit or another type of affidavit of assessment work that you file or will file in the county where each claim is located, must be filed with the BLM on or before December 30 of the calendar year in which the assessment year ends. For mill or tunnel sites, a separate notice of intent to hold must be filed with the BLM on or before December 30. Requirements for filing a notice of intent to hold can be found at 43 CFR 3835.33.
- 9. A processing fee of \$10 for each claim listed must be remitted to the BLM along with this or any other affidavit of assessment work.

RECEIVED
DEC 22 2014
P 1:50
ARIZONA

Attention

ReAnn Myers

Land Law Examiner
Bureau of Land Management
Arizona state office

PHOENIX, ARIZONA

2014 DEC 22 P 1:50

RECEIVED

Hi ReAnn if you have any questions

Please call me, Thanks Ronald Balgord

(414) 349-7087

Ron Balgordy
132 Locust St
Palmyra WI 53156

MILWAUKEE WI 532

17 DEC 2014 PM 7 L



RECEIVED
COMMUNICATIONS OFFICE

2014 DEC 22 P 1:36

PHOENIX, ARIZONA

Attention: ReAnn Myers
Bureau of Land Management
Arizona state office
one North Central Avenue, suite 800
Phoenix, Arizona 85004-4427

85004442700



Ron Balford
132 Locust St
Palmyra WI 53156

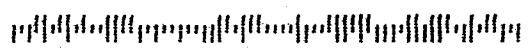
MILWAUKEE WI 532
17 DEC 2014 PM 7 L



RECEIVED
BUREAU OF LAND MANAGEMENT OFFICE
2014 DEC 22 P 1:36
PHOENIX, ARIZONA

Attention: ReAnn Myers
Bureau of Land Management
Arizona state office
one North Central Avenue, suite 800
Phoenix, Arizona 85004-4427

85004442700



United States Department of the Interior
Bureau of Land Management
 LANDS/RECREATION & PLANNING
 ONE N CENTRAL AVE
 PHOENIX, AZ 85004 -2203
 Phone: 602-417-9200

Receipt

No: 3195771

Transaction #: 3289214	
Date of Transaction: 12/23/2014	
CUSTOMER:	
RONALD BALGORD 132 LOCUST ST PALMYRA, WI 53156-9304 US	

LINE #	QTY	DESCRIPTION	REMARKS	UNIT PRICE	TOTAL
1	1.00	LOCATABLE MINERALS / MINING CLAIMS- NOT NEW-UNADJUD, ONE AUTH NO. ONLY / MINING CLAIM MONEY RECEIVED CASES: AMC423158/\$20.00	POL (2) 2014	- n/a -	20.00
TOTAL:					\$20.00

PAYMENT INFORMATION					
1	AMOUNT:	20.00	POSTMARKED:	N/A	
	TYPE:	CHECK	RECEIVED:	12/22/2014	
	CHECK NO:	1263			
	NAME:	BALGORD, RONALD 132 LOCUST ST PALMYRA WI 53156-9304 US			

REMARKS

This receipt was generated by the automated BLM Collections and Billing System and is a paper representation of a portion of the official electronic record contained therein.

RECEIVED
 AZ STATE OFFICE
 PHOENIX, ARIZONA
 2014 DEC 22 A 11:46
 BLM
 Date
 Stamp

7						
8						
9						
10						

6. That between the dates starting at 12 o'clock noon on September 1, 20 13 and ending at 12 o'clock noon on September 1, 20 14 at least \$ 1000.00 dollars worth of work and improvements were done and performed upon said claim(s) or upon one or more of a contiguous group of claims for the benefit of all, wholly or partly outside of a contiguous group of claims for the benefit of all, not including the location work.

7. That the following persons were employed to perform the work and improvements described herein: James Tobey

8. That the work and improvements performed were: Removed trash, removed old mining equipment, filled in old dig holes, repaired roads from wash-outs


9. Dated: 12-22-14 Signature: [Signature]

SUBSCRIBED AND SWORN TO before me, a Notary Public, this 22 day of December 20 14

By: Jose Peralta Jr

Notary Public

My Commission Expires Sep 8, 2017



Bureau of Land Management
 Arizona State Office
www.blm.gov/az

No. of Claims: 5 x \$10 = 50
 Check No.: CC Init. JMC
 Receipt No.: 3194901
 For BLM Use Only

United States Department of the Interior
Bureau of Land Management
 LANDS/RECREATION & PLANNING
 ONE N CENTRAL AVE
 PHOENIX, AZ 85004 -2203
 Phone: 602-417-9200

Receipt

No: 3194901

Transaction #: 3288321	
Date of Transaction: 12/22/2014	
CUSTOMER:	
STEVEN TOBEY 1695 E DANIELLA DR SAN TAN VALLEY,AZ 85140-4087 US	

LINE #	QTY	DESCRIPTION	REMARKS	UNIT PRICE	TOTAL
1	1.00	LOCATABLE MINERALS / MINING CLAIMS- NOT NEW-UNADJUD,ONE AUTH NO. ONLY / MINING CLAIM MONEY RECEIVED CASES: AMC423156/\$50.00	POL 2014/5	- n/a -	50.00
TOTAL:					\$50.00

PAYMENT INFORMATION			
NOTE: Items will appear on credit card statement as "Bureau of Land Mgmt CO".			
1	AMOUNT:	50.00	POSTMARKED: N/A
	TYPE:	CREDIT CARD	RECEIVED: 12/22/2014
	NAME:	TOBEY, STEVEN 1695 E DANIELLA DR SAN TAN VALLEY AZ 85140-4087 US	
	CARD NO:	XXXXXXXXXXXX6665	AUTH CODE: 175003
	NAME ON CARD:	STEVEN L TOBEY	
	EXPIRES:	03/2018	
	SIGNATURE:		

REMARKS

This receipt was generated by the automated BLM Collections and Billing System and is a paper representation of a portion of the official electronic record contained therein.

INTERED
 DEC 23 2014
 BY: *RAM*

UNITED STATES
DEPARTMENT OF THE INTERIOR
BUREAU OF LAND MANAGEMENT

FORM APPROVED
OMB NO.: 1004-0114
Expires: August 31, 2013

423150

AFFIDAVIT OF ANNUAL ASSESSMENT WORK

WHEN RECORDED, MAIL DOCUMENT TO:

NAME: Timothy M. Boulham

ADDRESS: 3939 Veatch rd.

CITY, STATE, ZIP: Gambier OH 43022

FOR COUNTY RECORDER'S USE

No. of Claims 1

x \$10/claim

Total due BLM \$ \$10.00

TO ALL WHOM IT MAY CONCERN:

1. The undersigned certifies that at least \$100 per claim was expended for development, labor and improvements, or equivalent value added, as the annual assessment work for the assessment year ending September 1, 2014 for the following contiguous unpatented mining claim(s), located in the County of Yavapai, in the State of ARIZONA.

BLM Serial No.	Name of Claim	Tp Rg Sec Mer				County Recordation Book and Page No.	Date
		Example: 13N 5E 14 MDM					
AMC 423154	Gold Rock 1	8N	4W	6	SE	3792 P 943 2013-0064403	10/30/13

(Continued on page 2)

ENTERED
DEC 22 2014
BY: RAM

PHOENIX, ARIZONA
RECEIVED
BLM AZ STATE OFFICE
RECEIPT # 3193585
DEC 17 11:13 AM 2014

2. Type of labor and improvements (specify what was done and give the total value for that labor and improvement to show at least \$100 for each claim). If a geological, geochemical, or geophysical survey was performed, as per 30 U.S.C. 28-1, reference the title of the report of survey, give cost and date of the survey and report, and indicate it was filed with the County Recorder:

Description of Work Performed	Value of Work Performed	Date Work Was Performed
Pick up Trash & Rubize Fill in Holes	Notes \$170	Jan 2014

3. Name and mailing address of each person who performed the labor and improvements:

Name (please print)	Current Mailing Address (please print)
<u>Timothy M. Boulton</u>	<u>3939 Veatch Gambier OH 43022</u>
_____	_____
_____	_____

4. Name and mailing address of each person who holds and claims the subject mining claim(s) for the valuable minerals contained therein. Be sure to indicate if there is a change of address:

Name (please print)	Current Mailing Address (please print)
<u>Timothy M. Boulton</u>	<u>3939 Veatch Gambier OH 43022</u>
_____	_____
_____	_____
_____	_____
_____	_____

RECEIVED
 BLM AZ STATE OFFICE
 2014 DEC 17 AM 11:12
 PHOENIX, ARIZONA

5. The undersigned testifies that on the date of 12-16-14, 2014 all monuments required by law were erected upon the subject claim(s), and all notices required by law were posted on the subject claim(s) or copies thereof were in place, and at said date, each corner monument bore or contained

markings sufficient to appropriately designate the corner of the claim to which it pertains and the name of the claim(s).

I hereby certify under penalty of perjury under the laws of the State of OHIO that the foregoing statements are true and correct:

[Signature] Date: 12-16-14
(Signature of person responsible for above statement)

Title 18 U.S.C. 1001 and 43 U.S.C. 1212 make it a crime for any person knowingly and willfully to make to any department or agency of the United States any false, fictitious or fraudulent statements or representations as to any matter within its jurisdiction.


Notary Block

SUBSCRIBED AND SWORN TO before me, this 16th day of December 2014

By: [Signature]
(Signature of Affiant)

Title: Notary Public

My Commission Expires: October 14, 2019



SHELBY STEELE
Notary Public, State of Ohio
My Commission Expires
October 14, 2019

INSTRUCTIONS

1. This is an optional form that may be used to satisfy the requirements for the Bureau of Land Management (BLM) under the provisions of 43 U.S.C. §1744 and 30 U.S.C. §28-28d and the regulations thereunder (43 CFR part 3835). Since local and State laws may vary, you should contact your local and State agencies where the claims are located to ensure all applicable laws and requirements are satisfied.
2. The claimant(s) must fill in the date in paragraph 1 for the applicable assessment year and the county and state where the claims are located.
3. All claim names, BLM serial numbers, legal descriptions, and original county recording information must be listed for the claims pertaining to this assessment notice.
4. The claimant(s) must complete paragraph 2 listing all labor or improvements which was performed on or did benefit the subject mining claims. The value and date of the labor or improvements must also be listed. The total amount of labor or improvements can be listed, but the total expenditure must equal at least \$100 for each claim.
5. The names and current mailing addresses of the person(s) performing the labor shall be listed in paragraph 3.
6. The name and current mailing address of each owner (claimant) of the claims shall be listed in paragraph 4. The mailing address shall be the owner's address and not the address of an agent or anyone representing the claimant. Be sure to note if there has been a change of address.
7. Paragraph 5 shall be completed to show the date it was verified that all monuments required by law were properly erected, all notices were posted, and that corners were appropriately designated for all claims listed.
8. An exact legible reproduction or duplicate (other than microfilm or other electronic media) of this affidavit or another type of affidavit of assessment work that you file or will file in the county where each claim is located, must be filed with the BLM on or before December 30 of the calendar year in which the assessment year ends. For mill or tunnel sites, a separate notice of intent to hold must be filed with the BLM on or before December 30. Requirements for filing a notice of intent to hold can be found at 43 CFR 3835.33.
9. A processing fee of \$10 for each claim listed must be remitted to the BLM along with this or any other affidavit of assessment work.

2014 DEC 17 A 11:12
BLM AZ STATE OFFICE

NOTICES

THE PRIVACY ACT and 43 CFR 2.48(d) require that you be furnished with the following information in connection with the information requested by this form.

AUTHORITY: 30 U.S.C. §28-28d and 43 CFR part 3835 permit collection of the information requested by this form.

PRINCIPAL PURPOSE: The BLM will use the information you provide to document compliance with 43 U.S.C. 1744 and that assessment work has been completed in accordance with 30 U.S.C. § 28-28d and 43 CFR part 3835 in lieu of paying the maintenance fee for the mining claims listed on this form.

ROUTINE USES: The BLM will only disclose this information in accordance with the provisions at 43 CFR 2.56(b) and (c).

EFFECT OF NOT PROVIDING INFORMATION: Disclosure of the requested information is required by 30 U.S.C. § 28-28d and 43 CFR part 3835 for claimants qualified to perform assessment work in lieu of paying the maintenance fee. Failure to submit all the requested information or to complete this form will delay the BLM's processing of the form and may preclude the BLM's acceptance of the assessment work information, which may result in forfeiture of the mining claim(s) by the claimant.

THE PAPERWORK REDUCTION ACT requires us to inform you that:

Use of this form is optional. You must perform assessment if a waiver to pay the maintenance fee has been requested. This form is provided to help you attest that annual assessment work has been completed in lieu of paying the maintenance fee for your claim(s). Submission of the requested information is necessary to obtain or retain a benefit.

You do not have to respond to this or any other Federal agency-sponsored information collection unless it displays a valid OMB control number.

BURDEN HOURS STATEMENT: The estimated public reporting burden for this form is 30 minutes per response, including the time for reviewing instructions, gathering and maintaining data, and completing and reviewing the form. You may submit comments regarding the burden estimate or any other aspect of this form to: U.S. Department of the Interior, Bureau of Land Management (1004-0114), Bureau Information Collection Clearance Officer (WO-630), 1849 C Street, N.W., Room 2134LM, Washington, D.C. 20240.

Lisa Tucker
PO Box 265
Wickenburg, AZ 85358

QUIT CLAIM DEED

The undersigned grantor(s), for valuable consideration, receipt of which is hereby acknowledged, in the amount of \$10.00, or other values, do we hereby remit, release and forever quit claim to the following described property in the county of YAVAPAI state of ARIZONA
Mining claim known as 604 ROCK #1 in Township 8N Range 4W
Section 6 Quarter Section(s) SE Claim # AME 423154

To: TIMOTHY M. BONHAM
Address 3939 VEATCH RD.
City GAMBIER State OH Zip 43022

OWNER

LISA TUCKER


Signature(s)

Lisa Tucker
EXEMPT
ARS 11-1134
A-6

The Undersigned, a notary public in and for said State, in person and all signing said document.
Date this 30th day of OCTOBER 2013.

Witness my hand and official seal:

Dorinda A. Eisenhauer
Notary Public



PHOENIX, ARIZONA

My commission expires JANUARY 31, 2017

BLM AZ STATE OFFICE

United States Department of the Interior
Bureau of Land Management
 LANDS/RECREATION & PLANNING
 ONE N CENTRAL AVE
 PHOENIX, AZ 85004 -2203
 Phone: 602-417-9200

Receipt

No: 3193585

Transaction #: 3286989	
Date of Transaction: 12/19/2014	
CUSTOMER:	
TIMOTHY BONHAM 3939 VEATCH RD GAMBIER, OH 43022-9511 US	

LINE #	QTY	DESCRIPTION	REMARKS	UNIT PRICE	TOTAL
1	1.00	LOCATABLE MINERALS / MINING CLAIMS- NOT NEW-UNADJUD, ONE AUTH NO. ONLY / MINING CLAIM MONEY RECEIVED CASES: AMC423154/\$10.00	POL (1) 2014	- n/a -	10.00
TOTAL:					\$10.00

PAYMENT INFORMATION					
1	AMOUNT:	10.00	POSTMARKED:	12/16/2014	
	TYPE:	CHECK	RECEIVED:	12/17/2014	
	CHECK NO:	05525846			
	NAME:	BONHAM, TIMOTHY 3939 VEATCH RD GAMBIER OH 43022-9511 US			

REMARKS

This receipt was generated by the automated BLM Collections and Billing System and is a paper representation of a portion of the official electronic record contained therein.

ENTERED
 DEC 22 2014
 BY: *RAM*



Flat Rate
Mailing Envelope
For Domestic and International Use
Visit us at usps.com



When used internationally
affix customs declarations
(PS Form 2976, or 2976A).

WRITE FIRMLY TO MAKE ALL COPIES LEGIBLE.

CUSTOMER USE ONLY
FROM: (PLEASE PRINT) PHONE 710 571 1126
 Timothy M Bonham
 3939 Veaton rd
 Gambia OH 43022

PAYMENT BY ACCOUNT (if applicable)

DELIVERY OPTIONS (Customer Use Only)
 SIGNATURE REQUIRED Note: The mailer must check the "Signature Required" box if the mailer: 1) Requires the addressee's signature; OR 2) Purchases additional insurance; OR 3) Purchases COD service; OR 4) Purchases Return Receipt service. If the box is not checked, the Postal Service will leave the item in the addressee's mail receptacle or other secure location without attempting to obtain the addressee's signature on delivery.
Delivery Options
 No Saturday Delivery (delivered next business day)
 Sunday/Holiday Delivery Required (additional fee, where available)
 10:30 AM Delivery Required (additional fee, where available)
 *Refer to USPS.com or local Post Office for availability.

TO: (PLEASE PRINT) PHONE ()
 BLM
 Arizona state office Suite 800
 one north Central av
 Phoenix AZ
 ZIP + 4® (U.S. ADDRESSES ONLY)
 85024-4122

- For pickup or USPS Tracking™, visit USPS.com or call 800-222-1811.
- \$100.00 insurance included.



**PRIORITY
★ MAIL ★
EXPRESS™**

ORIGIN (POSTAL SERVICE USE ONLY)
 1-Day 2-Day Military DPO
 PO ZIP Code 43080 Scheduled Delivery Date (MM/DD/YY) 12/17/14 Postage \$ 19.99
 Date Accepted (MM/DD/YY) 12/16/14 Scheduled Delivery Time 10:30 AM 3:00 PM Insurance Fee \$ COD Fee \$
 Time Accepted 3:15 AM PM 10:30 AM Delivery Fee \$ Return Receipt Fee \$ Live Animal Transportation Fee \$
 Weight 3.6 lbs. Flat Rate Sunday/Holiday Premium Fee \$ Total Postage & Fees \$ 19.99
 Acceptance Employee Initials

DELIVERY (POSTAL SERVICE USE ONLY)
 Delivery Attempt (MM/DD/YY) Time AM PM Employee Signature
 Delivery Attempt (MM/DD/YY) Time AM PM Employee Signature



USPS packaging products have been awarded Cradle to Cradle Certification™ for their ecologically-intelligent design. For more information go to mbc.com/usps
 Cradle to Cradle Certified™ is a certification mark of MDC.

PHOENIX, ARIZONA
 Please recycle.
 2014 DEC 17 A 11:12
 BLM AZ STATE OFFICE



This packaging is the property of the U.S. Postal Service® and is provided solely for use in sending Express Mail® shipments. Misuse may be a violation of federal law. This packaging is not for resale. EP13F © U.S. Postal Service; Oct. 2008; All rights reserved.

082708_EM_EP13F OCT 2008

LABEL 11-B, JANUARY 2014 PSN 7690-02-000-9996

3-ADDRESSEE COPY

UNITED STATES
DEPARTMENT OF THE INTERIOR
BUREAU OF LAND MANAGEMENT

1653

AMC 423150

MAINTENANCE FEE WAIVER CERTIFICATION

ALL

FORM APPROVED
OMB NO. 1004-0114
Expires: August 31, 2013

SEE INSTRUCTIONS ON PAGE 2

1. This small miner waiver is filed for the assessment year beginning on September 1, 2014 and ending on September 1, 2015.
2. The undersigned and all related parties owned ten or fewer mining claims, mill, or tunnel sites located and maintained on Federal lands in the United States of America on September 1, 2014.
3. The undersigned have performed the assessment work required by law for each mining claim listed prior to filing this waiver and understand that by filing this form, the undersigned must file an affidavit of assessment work with the Bureau of Land Management (BLM) by the December 30th following the filing of this waiver.
4. The undersigned understand that if the assessment work obligation has not yet come due under 30 U.S.C. 28 (for those claims in their first assessment year only), a notice of intent to hold reciting this condition must be recorded by the December 30th following the filing of this waiver.
5. The undersigned understand that mill and tunnel sites may also be listed on this waiver and be waived from payment of the maintenance fee, and that a notice of intent to hold for these sites is required to be filed with the BLM by the December 30th following the filing of this waiver.
6. The undersigned understand and acknowledge that pursuant to 43 U.S.C. 1212 and 18 U.S.C. 1001, the filing or recording of a false, fictitious, or fraudulent document with the BLM may result in a fine of up to \$250,000, a prison term not to exceed five years, or both.
7. The mining claims, mill or tunnel sites for which this waiver from payment of the maintenance fees is requested are:

CLAIM OR SITE NAME	BLM RECORDATION SERIAL NUMBER
1. <u>Gold Rock #2</u>	<input checked="" type="checkbox"/> <u>AMC 423150</u>
2.	
3.	
4.	
5.	
6.	
7.	
8.	
9.	
10.	

The owner(s) (claimants) of the above mining claims and sites are:

<u>THOMAS LANDAKER</u> (Owner's Name - Please Print)	<u>Thomas D. Landaker</u> (Owner's Signature)
<u>P.O. Box 396</u> (Owner's Mailing Address)	<u>Dexter</u> (City) <u>OR</u> (State) <u>97431</u> (Zip Code)
_____ (Owner's Name - Please Print)	_____ (Owner's Signature)
_____ (Owner's Mailing Address)	_____ (City) (State) (Zip Code)
_____ (Owner's Name - Please Print)	_____ (Owner's Signature)
_____ (Owner's Mailing Address)	_____ (City) (State) (Zip Code)
_____ (Owner's Name - Please Print)	_____ (Owner's Signature)
_____ (Owner's Mailing Address)	_____ (City) (State) (Zip Code)

(Continued on page 2)

RECEIVED
 BLM AZ STATE OF ARIZONA
 2014 AUG 28 P 3:02
 PHOENIX, ARIZONA
 BY: _____

(Owner's Name - Please Print)	(Owner's Signature)		
(Owner's Mailing Address)	(City)	(State)	(Zip Code)
(Owner's Name - Please Print)	(Owner's Signature)		
(Owner's Mailing Address)	(City)	(State)	(Zip Code)
(Owner's Name - Please Print)	(Owner's Signature)		
(Owner's Mailing Address)	(City)	(State)	(Zip Code)
(Owner's Name - Please Print)	(Owner's Signature)		
(Owner's Mailing Address)	(City)	(State)	(Zip Code)

18 U.S.C. 1001 and 43 U.S.C. 1212 make it a crime for any person knowingly and willfully to make to any department or agency of the United States any false, fictitious or fraudulent statements or representations as to any matter within its jurisdiction.

INSTRUCTIONS

1. This certification is made under the provisions of 43 U.S.C. § 1744 and 30 U.S.C. §28-28k and the regulations thereunder (43 CFR Part 3830).
2. The claimant(s) must fill in the dates in paragraph 1 for the beginning and ending of the assessment year for which this waiver is sought.
3. The claimant(s) must fill in the date in paragraph 2 for the beginning of the assessment year for which this waiver is sought.
4. All claim and site names and BLM serial numbers must be listed for the mining claims, mill sites, and tunnel sites for which the waiver is sought.
5. All owners of the mining claims, mill sites, and tunnel sites and their addresses must be given.
6. This waiver form must be signed by all the claimants or their designated agent, in original form. If an agent is designated, a notarized designation of agent, signed by all of the claimants with proper address given, must be submitted with this waiver.
7. This form must be filed no later than September 1st for the upcoming assessment year in the BLM State Office where the mining claims or sites are recorded, or the waiver cannot be granted by the BLM. (Example: To obtain a waiver for the assessment year 2012, which begins on September 1, 2011, you must qualify for and file for a waiver no later than September 1, 2011, in the proper BLM State Office.)
8. For all mining claims which require assessment work, you must record an affidavit of labor on or before the December 30th immediately following the filing of this waiver. For all other mining claims or sites waived, you must record a notice of intent to hold on or before the December 30th immediately following the filing of this waiver.
9. Mill and tunnel sites may also be listed on this waiver and be waived from payment of the maintenance fee. A notice of intent to hold for these sites is required to be filed by the December 30th following the filing of this waiver.

FOR OFFICIAL USE ONLY

RECEIVED
BLM AZ STATE OFFICE
PHOENIX ARIZONA
2014 AUG 28 P 3: 02

423150

When Recorded Return Document to:

THOMAS LANDAKER
P.O. BOX 396
Dexter, OR 97431

Check here is this is a change of address.

Telephone: 541-285-4915

E-mail address: _____

AFFIDAVIT OF PERFORMANCE OF ANNUAL WORK

1. State of Arizona, County of _____ ss:

2. I (Name) THOMAS LANDAKER

3. Reside at (Address) P.O. BOX 396

City DEXTER County LANE

State OR Zip 97431 being duly sworn, depose and say that I am a citizen of the United States, more than eighteen years of age, and that all of the facts set forth in this affidavit, subject to the provisions and penalties of 18 U.S.C. 1001 pertaining to the filing of false, fictitious, or fraudulent statements with the United States, are true and correct according to the best of my knowledge, information and belief.

4. Owner's name and address (If not shown in Items 1-3 above). _____

5. That I am personally acquainted with the mining claim(s). The work and improvements were made by and at the expense of the owner(s) of said claim(s). Said contiguous group of claims, listed on this document, are situated in the

(optional) Mining District; YAVAPAI County, Arizona.

RECEIVED
BLM AZ STATE OFFICE
2014 AUG 28 P 3:01
PHOENIX, ARIZONA
BLM
Date
Stamp

Line No.	AMC NUMBER	CLAIM/SITE NAME	COUNTY RECORDER DATA (If available)	TWP	RNG	SEC
1	423155	GOLD ROCK #2	2013-0030020	8N	4W	6
2						
3						
4						
5						
6						

Form: MCF108
Revised Jan. 2006
Page 1 of 2

ENTERED
SEP 03 2014
BY RAM

BLM
Date
Stamp

2014 AUG 28 P 3 01
PHOENIX, ARIZONA

RECEIVED
BLM AZ STATE OFFICE

7					
8					
9					
10					

6. That between the dates starting at 12 o'clock noon on September 1, 2013 and ending at 12 o'clock noon on September 1, 2014 at least \$ 500.00 dollars worth of work and improvements were done and performed upon said claim(s) or upon one or more of a contiguous group of claims for the benefit of all, wholly or partly outside of a contiguous group of claims for the benefit of all, not including the location work.

7. That the following persons were employed to perform the work and improvements described herein: T. LANDAKER

8. That the work and improvements performed were: PICKED UP TRASH, REMOVED DEBRIS, FILLED IN OLD DIG HOLES, TRIMMED BUSHES, IMPROVED ROADS

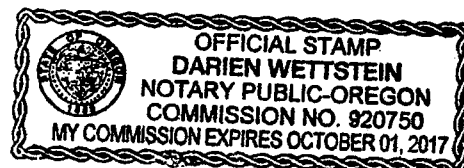
9. Dated: 8/25/14 Signature: Thomas DeLalor

SUBSCRIBED AND SWORN TO before me, a Notary Public, this 25th day of August 2014

By: Darien Wettstein

Notary Public [Signature]

My Commission Expires 10/01/2017



Bureau of Land Management
Arizona State Office
www.az.blm.gov

No. of Claims: 1 x \$10 = \$10.00
 Check No.: M.O. Init. [Signature]
 Receipt No.: 3117344
 For BLM Use Only

United States Department of the Interior
 Bureau of Land Management
 LANDS/RECREATION & PLANNING
 ONE N CENTRAL AVE
 PHOENIX, AZ 85004 -2203
 Phone: 602-417-9200



Receipt

No: 3117344

Transaction #: 3209129	
Date of Transaction: 08/29/2014	
CUSTOMER:	
THOMAS LANDAKER PO BOX 396 DEXTER,OR 97431-0396 US	

LINE #	QTY	DESCRIPTION	REMARKS	UNIT PRICE	TOTAL
1	1.00	LOCATABLE MINERALS / MINING CLAIMS-NOT NEW-UNADJUD,ONE AUTH NO. ONLY / MINING CLAIM MONEY RECEIVED CASES: AMC423155/\$10.00	MAINT FEE WAIVER (1) 2015 / POL (1) 2014	- n/a -	10.00
TOTAL:					\$10.00

PAYMENT INFORMATION					
1	AMOUNT:	10.00	POSTMARKED:	08/28/2014	
	TYPE:	CHECK	RECEIVED:	08/28/2014	
	CHECK NO:	106341015891			
	NAME:	LANDAKER, THOMAS PO BOX 396 DEXTER OR 97431-0396 US			

REMARKS

This receipt was generated by the automated BLM Collections and Billing System and is a paper representation of a portion of the official electronic record contained therein.

Extremely Urgent

This envelope is for use with the following services: **UPS Next Day Air®**
UPS Worldwide Express®
UPS 2nd Day Air®

Visit theupsstore.com or call **1-800-PICK-UPS®** (1-800-742-5877) to find a location near you.

Domestic Shipments

- To qualify for the Letter rate, UPS Express Envelopes may only contain correspondence, urgent documents, and/or electronic media, and must weigh 8 oz. or less. UPS Express Envelopes containing items other than those listed or weighing more than 8 oz. will be billed by weight.

International Shipments

- The UPS Express Envelope may be used only for documents of no commercial value. Certain countries consider electronic media as documents. Visit ups.com/importexport to verify if your shipment is classified as a document.
- To qualify for the Letter rate, the UPS Express Envelope must weigh 8 oz. or less. UPS Express Envelopes weighing more than 8 oz. will be billed by weight.

Note: Express Envelopes are not recommended for shipments of electronic devices containing sensitive personal information or breakable items. Do not use for cash equivalent.

Apply shipping documents on this side.

Do not use this envelope for:

- UPS Ground**
- UPS Standard**
- UPS 3 Day Select®**
- UPS Worldwide Expedited®**


RECEIVED
BLMAZ STATE OFFICE
2014 AUG 28 P 3: 02
PHOENIX, ARIZONA

THOMAS LANDHAER
(541) 285-4915
THE UPS STORE #1463
87E W
85 DIVISION AVE
EUGENE OR 97404-2485


1 LBS 1 OF 1
SHP WT: 1 LBS
DATE: 28 AUG 2014

SHIP BUREAU OF LAND MANAGEMENT
TO: FL 8
1 N CENTRAL AVE

PHOENIX AZ 85004-4414




AZ 850 9-10



UPS GROUND


TRACKING #: 1Z 898 E28 03 9528 5517



BILLING: P/P

13H 13.00H 22P 488 54.50 72814

USE THE ONLINE TRACKING SERVICE, and provide a description of liability. When allowed by your shippers contract, it is not a disclaimer of liability for insured content and is not a contract. Insurance coverage may be limited by the terms, conditions, coverages or exclusions of the applicable contract. Insurance coverage may be limited by the terms, conditions, coverages or exclusions of the applicable contract. © 2014 UPS



100% Recycled fiber
80% Post-Consumer

Mail Boxes Etc., Inc. is a UPS® company. The UPS Store® locations are independently owned and operated by franchisees of Mail Boxes Etc., Inc. in the USA and by its master licensee and its franchisees in Canada. Services, pricing and hours of operation may vary by location. Copyright © 2011 Mail Boxes Etc., Inc. 410260000509
International Shipping Notice — Carriage hereunder may be subject to the rules relating to liability and other terms and/or conditions established by the Convention for the Unification of Certain Rules Relating to International Carriage by Air (the "Warsaw Convention") and/or the Convention on the Contract for the International Carriage of Goods by Road (the "CMR Convention"). These commodities, technology or software were exported from the U.S. in accordance with the Export Administration Regulations. Diversion contrary to U.S. law prohibited.

01880250709 12/11 PAC United Parcel Service, Louisville, KY

When Recorded Return Document to:

JACK TUCKER
P.O. BOX 245
WICKENBURG, AZ 85358

425522
423150
425557
423140

Check here if this is a change of address.

Telephone: _____

E-mail address: _____

AFFIDAVIT OF PERFORMANCE OF ANNUAL WORK

1. State of Arizona, County of MARICOPA ss:

2. I (Name) JACK TUCKER

3. Reside at (Address) P.O. BOX 245

RECEIVED
MINE REVENUE OFFICE
PHOENIX, ARIZONA
OCT -9 P 2:41

City WICKENBURG County MARICOPA

State AZ Zip 85358 being duly sworn, depose and say that I am a citizen of the United States, more than eighteen years of age, and that all of the facts set forth in this affidavit, subject to the provisions and penalties of 18 U.S.C. 1001 pertaining to the filing of false, fictitious, or fraudulent statements with the United States, are true and correct according to the best of my knowledge, information and belief.

4. Owner's name and address (If not shown in Items 1-3 above) _____

5. That I am personally acquainted with the mining claim(s). The work and improvements were made by and at the expense of the owner(s) of said claim(s). Said contiguous group of claims, listed on this document, are situated in the

_____ (optional) Mining District: YAVAPAI County, Arizona.

Line No.	AMC NUMBER	CLAIM/SITE NAME	COUNTY RECORDER DATA (If available)	TWP	RNG	SEC
1	425522	CONFUSION	2013. 0066207	9N	4W	19
2	425523	DAVE'S DIGGINS	2013. 0066208	9N	4W	19
3	425524	HEAVEN'S BEAUTY	2013. 0066209	9N	4W	19
4	425525	MEL'S GOLD	2013. 0066210	9N	4W	19
5						
6						

Form: MCF108
Revised Jan. 2006
Page 1 of 2

ENTERED
OCT 24 2014
BY: RAM

BLM
Date
Stamp

2014 OCT -9 P 2:41
PHOENIX, ARIZONA

RECEIVED
BLM

7					
8					
9					
10					

6. That between the dates starting at 12 o'clock noon on September 1, 2013 and ending at 12 o'clock noon on September 1, 2014 at least \$ 3,000 dollars worth of work and improvements were done and performed upon said claim(s) or upon one or more of a contiguous group of claims for the benefit of all, wholly or partly outside of a contiguous group of claims for the benefit of all, not including the location work.

7. That the following persons were employed to perform the work and improvements described herein: J. TUCKER, L. KNOW, N. KNOW, M. EIDSMOE, D. RINGQUIST

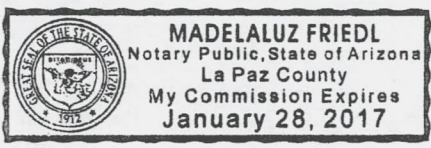
8. That the work and improvements performed were: OPENED UP WASHES FOR BETTER DRAINAGE, FILLED IN OLD DIS HOLES, REMOVED GARBAGE + DEBRIS, IMPROVED ROADS TRIMMED BUSHES

9. Dated: 2-3-14 Signature: [Signature]

SUBSCRIBED AND SWORN TO before me, a Notary Public, this _____ day of _____ 20____

By: [Signature]
Notary Public Madeluz Friedl
My Commission Expires 1-28-2017

Bureau of Land Management
Arizona State Office
www.az.blm.gov



No. of Claims: 4 x \$10 = \$40.00
Check No.: 3093 Init. [Initialed]
Receipt No.: 3146771
For BLM Use Only

Form: MCF108
Revised Jan. 2006
Page 2 of 2

When Recorded Return Document to:

JACK TUCKER
P.O. BOX 265
WICKENBURG, AZ 85318

Check here if this is a change of address.

Telephone: _____

E-mail address: _____

AFFIDAVIT OF PERFORMANCE OF ANNUAL WORK

1. State of Arizona, County of MARICOPA ss:

2. I (Name) JACK TUCKER

3. Reside at (Address) P.O. BOX 265

City WICKENBURG County MARICOPA

State AZ Zip 85318 being duly sworn, depose and say that I am a citizen of the United States, more than eighteen years of age, and that all of the facts set forth in this affidavit, subject to the provisions and penalties of 18 U.S.C. 1001 pertaining to the filing of false, fictitious, or fraudulent statements with the United States, are true and correct according to the best of my knowledge, information and belief.

4. Owner's name and address (If not shown in Items 1-3 above). _____

5. That I am personally acquainted with the mining claim(s). The work and improvements were made by and at the expense of the owner(s) of said claim(s). Said contiguous group of claims, listed on this document, are situated in the

(optional) Mining District; YAVAPI County, Arizona.

Line No.	AMC NUMBER	CLAIM/SITE NAME	COUNTY RECORDER DATA (If available)	TWP	RNG	SEC
1	423150	GOLD NUGGET	2013.0030015	8N	4W	5
2	423151	GOLD NUGGET #2	2013.0030016	8N	4W	5
3						
4						
5						
6						

RECEIVED
FILM AREA
2014 OCT - 9 P 2:41
PHOENIX, ARIZONA

BLM
Date
Stamp

INTERFILED
OCT 24 2014
BY: RAM

RECEIVED
BLM ARLINGTON OFFICE

PHOENIX, ARIZONA

2014 OCT -9 P 2:42

BLM
Date
Stamp

7					
8					
9					
10					

6. That between the dates starting at 12 o'clock noon on September 1, 20 13 and ending at 12 o'clock noon on September 1, 20 14 at least \$ 500 dollars worth of work and improvements were done and performed upon said claim(s) or upon one or more of a contiguous group of claims for the benefit of all, wholly or partly outside of a contiguous group of claims for the benefit of all, not including the location work.

7. That the following persons were employed to perform the work and improvements described herein: _____
J. Tucker J. Tucker

8. That the work and improvements performed were: Picked up TRASH. Removed
Debris. TrimmED Bushes, Filled in old DIS HOLES

9. Dated: 2-3-14 Signature: _____

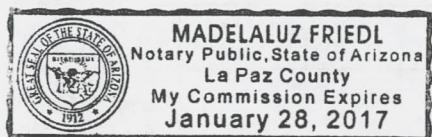
SUBSCRIBED AND SWORN TO before me, a Notary Public, this 3rd day of Feb 20 14

By: _____

Notary Public Madeluz Friedl

My Commission Expires 1-28-2017

Bureau of Land Management
Arizona State Office
www.az.blm.gov



No. of Claims: 2 x \$10 = \$20.00
Check No.: 3093 Init. AGI
Receipt No.: 3146771
For BLM Use Only

Form: MCF108
Revised Jan. 2006
Page 2 of 2

When Recorded Return Document to:

JACK TUCKER
P.O. BOX 201
WICKERBURG, AZ 85389

Check here is this is a change of address.

Telephone: _____

E-mail address: _____

AFFIDAVIT OF PERFORMANCE OF ANNUAL WORK

1. State of Arizona, County of MAHICOPA ss:

2. I (Name) JACK TUCKER

3. Reside at (Address) P.O. BOX 201

City WICKERBURG County MAHICOPA



State AZ Zip 85389 being duly sworn, depose and say that I am a citizen of the United States, more than eighteen years of age, and that all of the facts set forth in this affidavit, subject to the provisions and penalties of 18 U.S.C. 1001 pertaining to the filing of false, fictitious, or fraudulent statements with the United States, are true and correct according to the best of my knowledge, information and belief.

4. Owner's name and address (If not shown in Items 1-3 above). _____

5. That I am personally acquainted with the mining claim(s). The work and improvements were made by and at the expense of the owner(s) of said claim(s). Said contiguous group of claims, listed on this document, are situated in the

(optional) Mining District; MAHICOPA County, Arizona.

Line No.	AMC NUMBER	CLAIM/SITE NAME	COUNTY RECORDER DATA (If available)	TWP	RNG	SEC
1	425557	GOLDEN CITY		6N	6W	25
2						
3						
4						
5						
6						



RECEIVED
 2014 OCT -9 P 2:42
 PHOENIX, ARIZONA
 BLM
 Date
 Stamp

7						
8						
9						
10						

6. That between the dates starting at 12 o'clock noon on September 1, 20 13 and ending at 12 o'clock noon on September 1, 20 14 at least \$ 500 dollars worth of work and improvements were done and performed upon said claim(s) or upon one or more of a contiguous group of claims for the benefit of all, wholly or partly outside of a contiguous group of claims for the benefit of all, not including the location work.

7. That the following persons were employed to perform the work and improvements described herein: J. Tucker, J. Brown, S. Morris

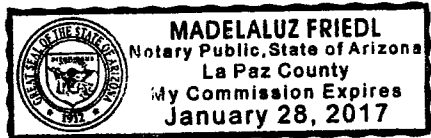
8. That the work and improvements performed were: Picked up trash, removed debris, trimmed bushes

9. Dated: 2-3-14 Signature: [Signature]

SUBSCRIBED AND SWORN TO before me, a Notary Public, this 3rd day of Feb 20 14

By: [Signature]
 Notary Public Madeluz Friedl
 My Commission Expires 1-28-2017

Bureau of Land Management
 Arizona State Office
www.az.blm.gov



No. of Claims: 1 x \$10 = \$10.00
 Check No.: 3093 Init. ASB
 Receipt No.: 3146771
 For BLM Use Only

When Recorded Return Document to:

JACK TUCKER
P.O. Box 26
WICKENBURG, AZ 85318

Check here if this is a change of address.

Telephone: _____

E-mail address: _____

AFFIDAVIT OF PERFORMANCE OF ANNUAL WORK

1. State of Arizona, County of MARICOPA ss:

2. I (Name) JACK TUCKER

3. Reside at (Address) P.O. Box 26

City Wickenburg County MARICOPA

State AZ Zip 85318 being duly sworn, depose and say that I am a citizen of the United States, more than eighteen years of age, and that all of the facts set forth in this affidavit, subject to the provisions and penalties of 18 U.S.C. 1001 pertaining to the filing of false, fictitious, or fraudulent statements with the United States, are true and correct according to the best of my knowledge, information and belief.

4. Owner's name and address (if not shown in Items 1-3 above). _____

5. That I am personally acquainted with the mining claim(s). The work and improvements were made by and at the expense of the owner(s) of said claim(s). Said contiguous group of claims, listed on this document, are situated in the

(optional) Mining District; MARICOPA County, Arizona.

Line No.	AMC NUMBER	CLAIM/SITE NAME	COUNTY RECORDER DATA (If available)	TWP	RNG	SEC
1	423140	LITTLE PICKER	2013-0029046	9N	5W	13
2	423141	LITTLE PICKER #2	2013-0029045	9N	5W	13
3						
4						
5						
6						

BLM
Date
Stamp

RECORDS SECTION
OCT 24 2014
P 2:42
MARIKOPA, ARIZONA

ENTERED
OCT 24 2014
BY: RJM

RECEIVED
BLM
2014 OCT -9 P 2:42
MESA, ARIZONA

BLM
Date
Stamp

7					
8					
9					
10					

6. That between the dates starting at 12 o'clock noon on September 1, 20 12 and ending at 12 o'clock noon on September 1, 20 14 at least \$ 1,000 dollars worth of work and improvements were done and performed upon said claim(s) or upon one or more of a contiguous group of claims for the benefit of all, wholly or partly outside of a contiguous group of claims for the benefit of all, not including the location work.

7. That the following persons were employed to perform the work and improvements described herein: J. Tucker, J. Tucker

8. That the work and improvements performed were: PICKED UP TRASH + DEBRIS, Filled in old dig holes, TRIMMED BUSHES

9. Dated: 2-3-14 Signature: [Signature]

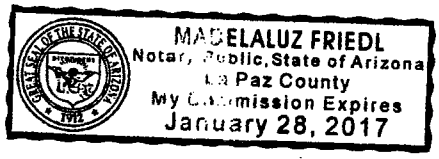
SUBSCRIBED AND SWORN TO before me, a Notary Public, this 3rd day of Feb 2014

By: [Signature]

Notary Public [Signature]

My Commission Expires 1-28-2017


Bureau of Land Management
Arizona State Office
www.az.blm.gov



No. of Claims: 2 x \$10 = \$20.00
Check No.: 3093 Init. [Initials]
Receipt No.: 3146771
For BLM Use Only

Form: MCF108
Revised Jan. 2006
Page 2 of 2

United States Department of the Interior
 Bureau of Land Management
 LANDS/RECREATION & PLANNING
 ONE N CENTRAL AVE
 PHOENIX, AZ 85004 -2203
 Phone: 602-417-9200



Receipt

No: 3146771

Transaction #: 3239024	
Date of Transaction: 10/10/2014	
CUSTOMER:	
JACK TUCKER PO BOX 265 WICKENBURG, AZ 85358-0265 US	

LINE #	QTY	DESCRIPTION	REMARKS	UNIT PRICE	TOTAL
1	1.00	LOCATABLE MINERALS / MINING CLAIMS- NOT NEW-UNADJUD, ONE AUTH NO. ONLY / MINING CLAIM MONEY RECEIVED CASES: AMC425522/\$90.00	POL (9) 2014	- n/a -	90.00
TOTAL:					\$90.00

PAYMENT INFORMATION					
1	AMOUNT:	90.00	POSTMARKED:	10/08/2014	
	TYPE:	CHECK	RECEIVED:	10/09/2014	
	CHECK NO:	3093			
	NAME:	TUCKER, LISA B PO BOX 265 WICKENBURG AZ 85358-0265 US			

REMARKS

This receipt was generated by the automated BLM Collections and Billing System and is a paper representation of a portion of the official electronic record contained therein.

P.O. Box 265
Wickenburg




PLACE STICKER AT TOP OF ENVELOPE TO THE RIGHT OF THE RETURN ADDRESS, FOLD AT DOTTED LINE

CERTIFIED MAIL



7011 2970 0002 5067 8799



U.S. POSTAGE
PAID
WICKENBURG, AZ
85390
OCT 08 14
AMOUNT
\$7.82
00082743-01




1022 85004

RETURN RECEIPT
REQUESTED

RECEIVED
OCT 08 2014
2:42 P
PHOENIX, ARIZONA

BLM
One N. Central Ave.
Suite 800
PHX, AZ 85004



UNITED STATES
DEPARTMENT OF THE INTERIOR
BUREAU OF LAND MANAGEMENT

1666

424425
AMC 423150
424394

FORM APPROVED
OMB NO. 1004-0114
Expires: October 31, 2016

MAINTENANCE FEE WAIVER CERTIFICATION

SEE INSTRUCTIONS ON PAGE 2

5/SC


1. This small miner waiver is filed for the assessment year beginning on September 1, 2014 and ending on September 1, 2015.
2. The undersigned and all related parties owned ten or fewer mining claims, mill, or tunnel sites located and maintained on Federal lands in the United States of America on September 1, 2014.
3. The undersigned have performed the assessment work required by law for each mining claim listed prior to filing this waiver and understand that by filing this form, the undersigned must file an affidavit of assessment work with the Bureau of Land Management (BLM) by the December 30th following the filing of this waiver.
4. The undersigned understand that if the assessment work obligation has not yet come due under 30 U.S.C. 28 (for those claims in their first assessment year only), a notice of intent to hold reciting this condition must be recorded by the December 30th following the filing of this waiver.
5. The undersigned understand that mill and tunnel sites may also be listed on this waiver and be waived from payment of the maintenance fee, and that a notice of intent to hold for these sites is required to be filed with the BLM by the December 30th following the filing of this waiver.
6. The undersigned understand and acknowledge that pursuant to 43 U.S.C. 1212 and 18 U.S.C. 1001, the filing or recording of a false, fictitious, or fraudulent document with the BLM may result in a fine of up to \$250,000, a prison term not to exceed five years, or both.
7. The mining claims, mill or tunnel sites for which this waiver from payment of the maintenance fees is requested are:

CLAIM OR SITE NAME	BLM RECORDATION SERIAL NUMBER
1. <u>OUTBACK # 1</u>	<u>AMC 423156</u>
2. <u>OUTBACK # 2</u>	<u>AMC 423157</u>
3. <u>Gold Placer #1</u>	<u>AMC 424394</u>
4. <u>Gold Star #4</u>	<u>AMC 424426</u>
5. <u>Gold Placer #2</u>	<u>AMC 424395</u>
6.	
7.	
8.	
9.	
10.	

RECEIVED
 BLM AZ STATE OFFICE
 2014 SEP - 2 P 3:49
 DENVER, ARIZONA

The owner(s) (claimants) of the above mining claims and sites are:

Steven Job
(Owner's Name - Please Print)
1695 E Danielle Dr
(Owner's Mailing Address)


(Owner's Signature)
San Tan AZ 85148
(City) (State) (Zip Code)

(Owner's Name - Please Print)

(Owner's Mailing Address)

(Owner's Signature)

(City) (State) (Zip Code)

(Owner's Name - Please Print)

(Owner's Mailing Address)

(Owner's Signature)

(City) (State) (Zip Code)

(Owner's Name - Please Print)

(Owner's Mailing Address)

(Owner's Signature)

(City) (State) (Zip Code)

ENTERED
SEP 18 2014
BY: pm

NWV
9/23/2014

423150
424394
424425

NOTICE OF INTENTION TO HOLD MINING CLAIMS/SITES

When Recorded Return Document to:

Steven Tobey
1695 Edenick - DC
San Tan Valley, AZ 85140

RECEIVED
BLM AZ STATE OFFICE
2014 SEP - 2 P 3: 52
PHOENIX, ARIZONA

BLM
Date
Stamp

Check here if this is a change of address.

Telephone: 480 650 4134

E-mail Address: SLTOBEYE@gmail.com

I (We) intend to hold the claims(s) and/or site(s) listed below for the calendar year 20 14 and I (We) have filed or will file a Notice of Intent to Hold in the county where the claim (s) is located.

Reason for filing a Notice of Intent to Hold instead of an assessment work filing (check one):

- Maintenance fee was paid to maintain claim(s) during this assessment year.
- Mill or tunnel sites.
- Claim(s) was located during the current assessment year.
- BLM has deferred assessment work (attach copy of decision granting deferment, or pending petition for deferment including date petition was filed.)

Line No.	AMC NUMBER	CLAIM/SITE NAME	COUNTY RECORDER DATA (If available)	TWP	RNG	SEC
1	423156	Outback #1				
2	423157	Outback #2				
3	424394	Gold Placer #1				
4	424426	Gold Star #4				
5	424395	Gold Placer #2				
6						
7						
8						
9						
10						

SEP 03 2014
BY: R. H. M.

NOTICE OF INTENTION TO HOLD MINING CLAIMS/SITES

page 2

RECEIVED
BLM AZ STATE OFFICE
2014 SEP -2 P 3:52
PHOENIX, ARIZONA
BLM
Date
Stamp

1. State of Arizona, County of _____

2. I (Name) Steven Tobes

3. Reside at (Address) 1695 E Denicella Dr

City San Tan Valley County Pinal State AZ zip 85140 being duly sworn, depose and say that I am a citizen of the United States, more than eighteen years of age, that all of the facts set forth in this notice, subject to the provisions and penalties of 18 U.S.C. 1001 pertaining to the filing of false, fictitious, or fraudulent statements with the United States, are true and correct according to the best of my knowledge, information and belief.

4. Owner's name and address (if not shown in Items 1-3 above). _____

5. Dated: 9-2-14 Signature: [Signature]

Bureau of Land Management
Arizona State Office
www.blm.gov/az

No. of Claims: 5 x \$10 = 50
Check No: CC Init. SC
Receipt No.: 3120632
For BLM Use Only

United States Department of the Interior
Bureau of Land Management
 LANDS/RECREATION & PLANNING
 ONE N CENTRAL AVE
 PHOENIX, AZ 85004 -2203
 Phone: 602-417-9200

PRINTED
 SEP 03 2014
 BY: RAM

Receipt

No: 3120632

Transaction #: 3212462	
Date of Transaction: 09/02/2014	
CUSTOMER:	
STEVEN TOBEY 1695 E DANIELLA DR SAN TAN VALLEY, AZ 85140-4087 US	

LINE #	QTY	DESCRIPTION	REMARKS	UNIT PRICE	TOTAL
1	1.00	LOCATABLE MINERALS / MINING CLAIMS- NOT NEW-UNADJUD, ONE AUTH NO. ONLY / MINING CLAIM MONEY RECEIVED CASES: AMC423156/\$50.00	NOI (5) 2014 WAIVER 2015	- n/a -	50.00
TOTAL:					\$50.00

PAYMENT INFORMATION			
NOTE: Items will appear on credit card statement as "Bureau of Land Mgmt CO".			
1	AMOUNT:	50.00	POSTMARKED: N/A
	TYPE:	CREDIT CARD	RECEIVED: 09/02/2014
	NAME:	TOBEY, STEVEN 1695 E DANIELLA DR SAN TAN VALLEY AZ 85140-4087 US	
	CARD NO:	XXXXXXXXXXXX6665	AUTH CODE: 145182
	NAME ON CARD:	STEVEN L TOBEY	
	EXPIRES:	03/2018	
	SIGNATURE:		

REMARKS

This receipt was generated by the automated BLM Collections and Billing System and is a paper representation of a portion of the official electronic record contained therein.

UNITED STATES
DEPARTMENT OF THE INTERIOR
BUREAU OF LAND MANAGEMENT

201

MAINTENANCE FEE WAIVER CERTIFICATION

Km

FORM APPROVED
OMB NO. 1004-0114
Expires: August 31, 2013

SEE INSTRUCTIONS ON PAGE 2

- This small miner waiver is filed for the assessment year beginning on September 1, 2014 and ending on September 1, 2015.
- The undersigned and all related parties owned ten or fewer mining claims, mill, or tunnel sites located and maintained on Federal lands in the United States of America on September 1, _____.
- The undersigned have performed the assessment work required by law for each mining claim listed prior to filing this waiver and understand that by filing this form, an affidavit of assessment work must be recorded by the December 30th following the filing of this waiver.
- The undersigned understand that if the assessment work obligation has not yet come due under 30 U.S.C. 28 (for those claims in their first assessment year only), a notice of intent to hold reciting this condition must be recorded by the December 30th following the filing of this waiver.
- The undersigned understand that mill and tunnel sites may also be listed upon this waiver and be waived from payment of the maintenance fee, and that a notice of intent to hold for these sites is required to be recorded by the December 30th immediately following the filing of this waiver.
- The undersigned understand and acknowledge that pursuant to 43 U.S.C. 1212 and 18 U.S.C. 1001, the filing or recording of a false, fictitious, or fraudulent document with the Bureau of Land Management may result in a fine of up to \$250,000, a prison term not to exceed five years, or both.
- The mining claims, mill or tunnel sites for which this waiver from payment of the maintenance fees is requested are:

CLAIM OR SITE NAME	BLM RECORDATION SERIAL NUMBER
1. GOLD NUGGET #2	AMC 4231N
2.	
3.	
4.	
5.	
6.	
7.	
8.	
9.	
10.	

RECEIVED
BLM AZ STATE OFFICE
PHOENIX, ARIZONA
2014 AUG 11 P 2:23

The owner(s) (claimants) of the above mining claims and sites are:

JACK TUCKER
(Owner's Name - Please Print)

Jeni Tucker for Jack Tucker on file POA
(Owner's Signature)

P.O. Box 201
(Street or P.O. Box)

Wickenburg AZ 85318
(City) (State) (Zip Code)

Jeni Tucker
(Owner's Name - Please Print)

Jeni Tucker for Jeni Tucker on file POA
(Owner's Signature)

65 E OLIVE
(Street or P.O. Box)

GILBERT AZ 85234
(City) (State) (Zip Code)

Lucille McAllister
(Owner's Name - Please Print)

Jeni Tucker for Lucille McAllister on file POA
(Owner's Signature)

8187 S. 3200 W.
(Street or P.O. Box)

W. Jordan Utah 84008
(City) (State) (Zip Code)

(Continued on page 2)

ENTERED
SEP 15 2014
BY: AT

484

Nicole Morris
(Owner's Name - Please Print)

Lesi Tucker for Nicole Morris ^{POA}
(Owner's Signature)

1363 W. 14 ST.
(Street or P.O. Box)

TEMPE
(City)

AZ
(State)

85281
(Zip Code)

(Owner's Name - Please Print)

(Owner's Signature)

(Street or P.O. Box)

(City)

(State)

(Zip Code)

(Owner's Name - Please Print)

(Owner's Signature)

(Street or P.O. Box)

(City)

(State)

(Zip Code)

(Owner's Name - Please Print)

(Owner's Signature)

(Street or P.O. Box)

(City)

(State)

(Zip Code)

Title 18 U.S.C. Section 1001 and Title 43 U.S.C. Section 1212 makes it a crime for any person knowingly and willfully to make to any department or agency of the United States any false, fictitious or fraudulent statements or representations as to any matter within its jurisdiction.

INSTRUCTIONS

1. This certification is made under the provisions of §1744 of Title 43 and § 28-28k of Title 30 of the United States Code; and the regulations hereunder (43 CFR Part 3830).
2. The claimant(s) must fill in the dates in paragraph 1 for the beginning and ending of the assessment year for which this waiver is sought.
3. The claimant(s) must fill in the date in paragraph 2 for the beginning of the assessment year for which this waiver is sought.
4. All claim and site names and Bureau of Land Management (BLM) serial numbers must be listed for the mining claims, mill sites, and tunnel sites for which the waiver is sought.
5. All owners of the mining claims, mill sites, and tunnel sites and their addresses must be given.
6. This waiver form must be signed by all the claimants or their designated agent, in original form. If an agent is designated, a notarized designation of agent, signed by all of the claimants with proper address given, must be submitted with this waiver.
7. This form must be filed no later than September 1st for the upcoming assessment year in the BLM State Office where the mining claims or sites are recorded, or the waiver cannot be granted by the BLM. (Example: To obtain a waiver for the assessment year 2012, which begins on September 1, 2011, you must qualify for and file for a waiver no later than September 1, 2011, in the proper BLM State Office.)
8. For all mining claims which require assessment work, you must record an affidavit of labor on or before the December 30th immediately following the filing of this waiver. For all other mining claims or sites waived, you must record a notice of intent to hold on or before the December 30th immediately following the filing of this waiver.
9. Mill and tunnel sites may also be listed upon this waiver and be waived from payment of the maintenance fee. A notice of intent to hold for these sites is required to be filed by the December 30th following the filing of this waiver.

RECEIVED
BLM AZ STATE OFFICE
2011 AUG 11 PM 2:23
PHOENIX, ARIZONA

FOR OFFICIAL USE ONLY

Bureau of Land Management
One North Central
Phoenix, AZ 85004

To Whom It May Concern:

Please be advised that I, Jack Tucker do hereby grant Lisa Tucker Power of Attorney for all my signatory rights regarding the following mining claims: Little Picker, AMC 423140, Little Picker #2, AMC 423141, Gold Nugget, AMC 423150, Gold Nugget #2, AMC 423151.


Jack Tucker


SUBSCRIBED AND SWORN TO before me, a Notary Public, this 21 day of

June, 20 2013.

By Maryhelen Hurtado

Notary Public M. Hurtado

My Commission Expires _____



PHOENIX, ARIZONA

2014 AUG 11 P 2:23

RECEIVED
BLM AZ STATE OFFICE

Bureau of Land Management
One North Central
Phoenix, AZ 85004


To Whom It May Concern:

Please be advised that I, Jeni Tucker, residing at 65 E. Olive Ave., Apt. 224, Gilbert, AZ 85234 do hereby grant Jack and/or Lisa Tucker Power of Attorney for all my signatory rights regarding any and all mining claims that I am a party to.

Jeni Tucker
Jeni Tucker

SUBSCRIBED AND SWORN TO before me, a Notary Public, this 6th day of
June, 20 13.

By Jeni Tucker
Notary Public Carl A. Leben
My Commission Expires 3-12-2017



PHOENIX, ARIZONA

2013 JUN 11 P 12:43

RECEIVED
BLM AZ STATE OFFICE

PHOENIX, ARIZONA

2014 AUG 11 P 2:23

RECEIVED
BLM AZ STATE OFFICE

Bureau of Land Management
One North Central
Phoenix, AZ 85004

To Whom It May Concern:

Please be advised that I, Lucille McAllister, residing at 8187 S. 3200 W., West Jordan, Utah 84088 do hereby grant Jack and/or Lisa Tucker Power of Attorney for all my signatory rights regarding any and all mining claims that I am a party to.

Lucille McAllister
Lucille McAllister

RECEIVED
BLM AZ STATE OFFICE

2013 JUN 11 P 12:43

PHOENIX, ARIZONA

SUBSCRIBED AND SWORN TO before me, a Notary Public, this 3rd day of

June, 2013.

By *Kathryn Holt*
Notary Public SALT LAKE UTAH
My Commission Expires 9-28-2014

NOTARY PUBLIC
Kathryn T Holt
600929
My Commission Expires
September 28, 2014
STATE OF UTAH

RECEIVED
BLM AZ STATE OFFICE

2014 AUG 11 P 2:23

PHOENIX, ARIZONA

Bureau of Land Management
One North Central
Phoenix, AZ 85004

To Whom It May Concern:

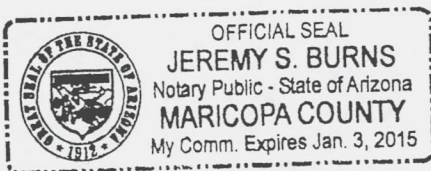
Please be advised that I, Nicole Morris residing at 1363 W. 16 St., Tempe, AZ 85281 do hereby grant Jack and/or Lisa Tucker Power of Attorney for all my signatory rights regarding any and all mining claims that I am a party to.

Nicole Morris
Nicole Morris

SUBSCRIBED AND SWORN TO before me, a Notary Public, this 4th day of
JUNE, 2013.

By NICOLE MORRIS
Notary Public [Signature]

My Commission Expires JAN 3RD 2015
STATE OF ARIZONA
COUNTY OF MARICOPA



RECEIVED
BLM AZ STATE OFFICE
2014 AUG 11 P 2:23
PHOENIX, ARIZONA

RECEIVED
BLM AZ STATE OFFICE
2013 JUL -5 A 11:54
PHOENIX, ARIZONA

200

UNITED STATES
DEPARTMENT OF THE INTERIOR
BUREAU OF LAND MANAGEMENT

MAINTENANCE FEE WAIVER CERTIFICATION

FORM APPROVED
OMB NO. 1004-0114
Expires: August 31, 2013

SEE INSTRUCTIONS ON PAGE 2

1. This small miner waiver is filed for the assessment year beginning on September 1, 2014 and ending on September 1, 2015.
2. The undersigned and all related parties owned ten or fewer mining claims, mill, or tunnel sites located and maintained on Federal lands in the United States of America on September 1, 2014.
3. The undersigned have performed the assessment work required by law for each mining claim listed prior to filing this waiver and understand that by filing this form, an affidavit of assessment work must be recorded by the December 30th following the filing of this waiver.
4. The undersigned understand that if the assessment work obligation has not yet come due under 30 U.S.C. 28 (for those claims in their first assessment year only), a notice of intent to hold reciting this condition must be recorded by the December 30th following the filing of this waiver.
5. The undersigned understand that mill and tunnel sites may also be listed upon this waiver and be waived from payment of the maintenance fee, and that a notice of intent to hold for these sites is required to be recorded by the December 30th immediately following the filing of this waiver.
6. The undersigned understand and acknowledge that pursuant to 43 U.S.C. 1212 and 18 U.S.C. 1001, the filing or recording of a false, fictitious, or fraudulent document with the Bureau of Land Management may result in a fine of up to \$250,000, a prison term not to exceed five years, or both.
7. The mining claims, mill or tunnel sites for which this waiver from payment of the maintenance fees is requested are:

CLAIM OR SITE NAME	BLM RECORDATION SERIAL NUMBER
1. GOLD NUGGET	AME 4215
2.	
3.	
4.	
5.	
6.	
7.	
8.	
9.	
10.	

RECEIVED
BLM AZ STATE OFFICE
PHOENIX, ARIZONA
AUG 11 P 2:23

The owner(s) (claimants) of the above mining claims and sites are:

JACK TUCKER
(Owner's Name - Please Print)

Lesli Tucker for Jack Tucker on file POA.
(Owner's Signature)

P.O. Box 267
(Street or P.O. Box)

WICKENBURG AZ 85358
(City) (State) (Zip Code)

JASON BEOWN
(Owner's Name - Please Print)

Lesli Tucker for Jason Beown on file POA.
(Owner's Signature)

116 KEVIN DATE PL.
(Street or P.O. Box)

JACKSON NJ 08527
(City) (State) (Zip Code)

ADAM BEOWN
(Owner's Name - Please Print)

[Signature]
(Owner's Signature)

116 KEVIN DATE PL.
(Street or P.O. Box)

JACKSON NJ 08527
(City) (State) (Zip Code)

ENTERED
SEP 15 2014
BY: AT

486

Lucille M Callister
'8187 S. 3200 W.

Jeni Tucker for Lucille M Callister on file
W. Jordan Utah 84088

SAMANTHA BROWN

(Owner's Name - Please Print)

116 KEVIN DALE PL

(Street or P.O. Box)

(Owner's Signature)

JACKSON

(City)

UT

(State)

08127

(Zip Code)

Jeni Tucker

(Owner's Name - Please Print)

605 E OLIVE #224

(Street or P.O. Box)

Jeni Tucker for Jeni Tucker on file

(Owner's Signature)

GILBERT

(City)

AZ

(State)

85234

(Zip Code)

Nicole Morris

(Owner's Name - Please Print)

1363 W. 16 ST.

(Street or P.O. Box)

Jeni Tucker for Nicole Morris on file

(Owner's Signature)

TEMPE

(City)

AZ

(State)

85281

(Zip Code)

Stephen Morris

(Owner's Name - Please Print)

1363 W. 16 ST.

(Street or P.O. Box)

Jeni Tucker for Stephen Morris on file

(Owner's Signature)

TEMPE

(City)

AZ

(State)

85281

(Zip Code)

Title 18 U.S.C. Section 1001 and Title 43 U.S.C. Section 1212 makes it a crime for any person knowingly and willfully to make to any department or agency of the United States any false, fictitious or fraudulent statements or representations as to any matter within its jurisdiction.

INSTRUCTIONS

1. This certification is made under the provisions of §1744 of Title 43 and § 28-28k of Title 30 of the United States Code; and the regulations thereunder (43 CFR Part 3830).
2. The claimant(s) must fill in the dates in paragraph 1 for the beginning and ending of the assessment year for which this waiver is sought.
3. The claimant(s) must fill in the date in paragraph 2 for the beginning of the assessment year for which this waiver is sought.
4. All claim and site names and Bureau of Land Management (BLM) serial numbers must be listed for the mining claims, mill sites, and tunnel sites for which the waiver is sought.
5. All owners of the mining claims, mill sites, and tunnel sites and their addresses must be given.
6. This waiver form must be signed by all the claimants or their designated agent, in original form. If an agent is designated, a notarized designation of agent, signed by all of the claimants with proper address given, must be submitted with this waiver.
7. This form must be filed no later than September 1st for the upcoming assessment year in the BLM State Office where the mining claims or sites are recorded, or the waiver cannot be granted by the BLM. (Example: To obtain a waiver for the assessment year 2012, which begins on September 1, 2011, you must qualify for and file for a waiver no later than September 1, 2011, in the proper BLM State Office.)
8. For all mining claims which require assessment work, you must record an affidavit of labor on or before the December 30th immediately following the filing of this waiver. For all other mining claims or sites waived, you must record a notice of intent to hold on or before the December 30th immediately following the filing of this waiver.
9. Mill and tunnel sites may also be listed upon this waiver and be waived from payment of the maintenance fee. A notice of intent to hold for these sites is required to be filed by the December 30th following the filing of this waiver.

RECEIVED
BLM AZ STATE OFFICE
2011 AUG 11 P 2:23
PHOENIX, ARIZONA

FOR OFFICIAL USE ONLY

Bureau of Land Management
One North Central
Phoenix, AZ 85004

To Whom It May Concern:

Please be advised that I, Jack Tucker do hereby grant Lisa Tucker Power of Attorney for all my signatory rights regarding the following mining claims: Little Picker, AMC 423140, Little Picker #2, AMC 423141, Gold Nugget, AMC 423150, Gold Nugget #2, AMC 423151.



Jack Tucker


SUBSCRIBED AND SWORN TO before me, a Notary Public, this 21 day of

June, 20 2013.

By Maryhelen Hurtado

Notary Public Hurtado

My Commission Expires _____



RECEIVED
BLM AZ STATE OFFICE
2011 AUG 11 P 2:24
PHOENIX, ARIZONA


Bureau of Land Management
One North Central
Phoenix, AZ 85004

To Whom It May Concern:

Please be advised that I, Jason Brown residing at 16 Kevin Dale Place, Jackson, NJ 08527 do hereby grant Jack and/or Lisa Tucker Power of Attorney for all my signatory rights regarding any and all mining claims that I am a party to.


Jason Brown

SUBSCRIBED AND SWORN TO before me, a Notary Public, this 17th day of
August, 2013.

By 
Notary Public New Jersey
My Commission Expires 4/17/2017



RECEIVED
BLM AZ STATE OFFICE
2014 AUG 11 P 2:24
PHOENIX, ARIZONA

Bureau of Land Management
One North Central
Phoenix, AZ 85004

To Whom It May Concern:

Please be advised that I, Lucille McAllister, residing at 8187 S. 3200 W., West Jordan, Utah 84088 do hereby grant Jack and/or Lisa Tucker Power of Attorney for all my signatory rights regarding any and all mining claims that I am a party to.

Lucille McAllister
Lucille McAllister

RECEIVED
BLM AZ STATE OFFICE


2013 JUN 11 P 12:43

PHOENIX, ARIZONA

SUBSCRIBED AND SWORN TO before me, a Notary Public, this 3rd day

June, 2013.

By *Kathryn Holt*
Notary Public SALT LAKE UTAH
My Commission Expires 9-28-2014



RECEIVED
BLM AZ STATE OFFICE

2014 AUG 11 P 2:24

PHOENIX, ARIZONA

Bureau of Land Management
One North Central
Phoenix, AZ 85004

To Whom It May Concern:


Please be advised that I, Jeni Tucker, residing at 65 E. Olive Ave., Apt. 224, Gilbert, AZ 85234 do hereby grant Jack and/or Lisa Tucker Power of Attorney for all my signatory rights regarding any and all mining claims that I am a party to.

Jeni Tucker
Jeni Tucker

RECEIVED
BLM AZ STATE OFFICE
2013 JUN 11 P 12:43
PHOENIX, ARIZONA

SUBSCRIBED AND SWORN TO before me, a Notary Public, this 6th day of
June, 2013.

By Jeni Tucker
Notary Public Carl A. Leben
My Commission Expires 3-12-2017



RECEIVED
BLM AZ STATE OFFICE
2014 AUG 11 P 2:24
PHOENIX, ARIZONA

Bureau of Land Management
One North Central
Phoenix, AZ 85004

To Whom It May Concern:

Please be advised that I, Nicole Morris residing at 1363 W. 16 St., Tempe, AZ 85281 do hereby grant Jack and/or Lisa Tucker Power of Attorney for all my signatory rights regarding any and all mining claims that I am a party to.


Nicole Morris

Nicole Morris

SUBSCRIBED AND SWORN TO before me, a Notary Public, this 4th day of
JUNE, 2013.

By NICOLE MORRIS
Notary Public [Signature]

My Commission Expires JUN 3RD 2015
STATE OF ARIZONA
COUNTY OF MARICOPA



RECEIVED
BLM AZ STATE OFFICE
2014 AUG 11 P 2:24
PHOENIX, ARIZONA

RECEIVED
BLM AZ STATE OFFICE
2013 JUL -5 A 11:54
PHOENIX, ARIZONA

Bureau of Land Management
One North Central
Phoenix, AZ 85004

To Whom It May Concern:

Please be advised that I, Stephen Morris residing at 1363 W. 16 St., Tempe, AZ 85281 do hereby grant Jack and/or Lisa Tucker Power of Attorney for all my signatory rights regarding any and all mining claims that I am a party to.

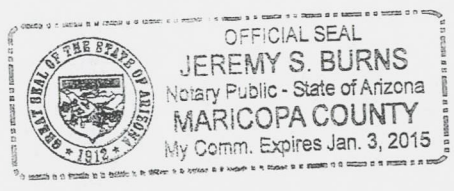
Stephen Morris
Stephen Morris

SUBSCRIBED AND SWORN TO before me, a Notary Public, this 4th day of
JUNE, 20 13.

By STEPHEN MORRIS
Notary Public *JSB*
My Commission Expires JUN 30 2015

STATE OF ARIZONA
COUNTY OF MARICOPA

RECEIVED
BLM AZ STATE OFFICE
2014 AUG 11 P 2:24
PHOENIX, ARIZONA



105

Form 3830-2
(October 2013)

UNITED STATES
DEPARTMENT OF THE INTERIOR
BUREAU OF LAND MANAGEMENT

MAINTENANCE FEE WAIVER CERTIFICATION

Amc 423150
FORM APPROVED
OMB NO. 1004-0114
Expires: October 31, 2016

SEE INSTRUCTIONS ON PAGE 2

- This small miner waiver is filed for the assessment year beginning on September 1, 2014 and ending on September 1, 2015.
- The undersigned and all related parties owned ten or fewer mining claims, mill, or tunnel sites located and maintained on Federal lands in the United States of America on September 1, 2014.
- The undersigned have performed the assessment work required by law for each mining claim listed prior to filing this waiver and understand that by filing this form, the undersigned must file an affidavit of assessment work with the Bureau of Land Management (BLM) by the December 30th following the filing of this waiver.
- The undersigned understand that if the assessment work obligation has not yet come due under 30 U.S.C. 28 (for those claims in their first assessment year only), a notice of intent to hold reciting this condition must be recorded by the December 30th following the filing of this waiver.
- The undersigned understand that mill and tunnel sites may also be listed on this waiver and be waived from payment of the maintenance fee, and that a notice of intent to hold for these sites is required to be filed with the BLM by the December 30th following the filing of this waiver.
- The undersigned understand and acknowledge that pursuant to 43 U.S.C. 1212 and 18 U.S.C. 1001, the filing or recording of a false, fictitious, or fraudulent document with the BLM may result in a fine of up to \$250,000, a prison term not to exceed five years, or both.
- The mining claims, mill or tunnel sites for which this waiver from payment of the maintenance fees is requested are:

CLAIM OR SITE NAME	BLM RECORDATION SERIAL NUMBER
1. <u>Weavers Gold #1</u>	<u>Amc 423160v</u>
2.	
3.	
4.	
5.	
6.	
7.	
8.	
9.	
10.	

RECEIVED
BLM AZ STATE OFFICE
2014 JUL 28 PM 4:03
PHOENIX, ARIZONA

The owner(s) (claimants) of the above mining claims and sites are:

Nicholas Ruscin
(Owner's Name - Please Print) ✓
P.O. Box 121
(Owner's Mailing Address)

Jim Pri
(Owner's Signature)
Elysian MN 56028
(City) (State) (Zip Code)

Update Address
(Owner's Name - Please Print)
(Owner's Mailing Address)
(Owner's Signature)
(City) (State) (Zip Code)

ENTERED
AC 483
SEP 05 2014
BY: PB

(Owner's Name - Please Print)
(Owner's Mailing Address)
(Owner's Signature)
(City) (State) (Zip Code)

(Owner's Name - Please Print)
(Owner's Mailing Address)
(Owner's Signature)
(City) (State) (Zip Code)

pw CHECKED SEP 22 2014
PB

(Continued on page 2)

PB

(Owner's Name - Please Print)	(Owner's Signature)		
(Owner's Mailing Address)	(City)	(State)	(Zip Code)

(Owner's Name - Please Print)	(Owner's Signature)		
(Owner's Mailing Address)	(City)	(State)	(Zip Code)

(Owner's Name - Please Print)	(Owner's Signature)		
(Owner's Mailing Address)	(City)	(State)	(Zip Code)

(Owner's Name - Please Print)	(Owner's Signature)		
(Owner's Mailing Address)	(City)	(State)	(Zip Code)

RECEIVED
 BLM STATE OFFICE
 PHOENIX, ARIZONA
 2014 JUL 28 PM 4:03

18 U.S.C. 1001 and 43 U.S.C. 1212 make it a crime for any person knowingly and willfully to make to any department or agency of the United States any false, fictitious or fraudulent statements or representations as to any matter within its jurisdiction.

INSTRUCTIONS

1. This certification is made under the provisions of 43 U.S.C. § 1744 and 30 U.S.C. §28-28k and the regulations thereunder (43 CFR Part 3830).
2. The claimant(s) must fill in the dates in paragraph 1 for the beginning and ending of the assessment year for which this waiver is sought.
3. The claimant(s) must fill in the date in paragraph 2 for the beginning of the assessment year for which this waiver is sought.
4. All claim and site names and BLM serial numbers must be listed for the mining claims, mill sites, and tunnel sites for which the waiver is sought.
5. All owners of the mining claims, mill sites, and tunnel sites and their addresses must be given.
6. This waiver form must be signed by all the claimants or their designated agent, in original form. If an agent is designated, a notarized designation of agent, signed by all of the claimants with proper address given, must be submitted with this waiver.
7. This form must be filed no later than September 1st for the upcoming assessment year in the BLM State Office where the mining claims or sites are recorded, or the waiver cannot be granted by the BLM. (Example: To obtain a waiver for the assessment year 2012, which begins on September 1, 2011, you must qualify for and file for a waiver no later than September 1, 2011, in the proper BLM State Office.)
8. For all mining claims which require assessment work, you must record an affidavit of labor on or before the December 30th immediately following the filing of this waiver. For all other mining claims or sites waived, you must record a notice of intent to hold on or before the December 30th immediately following the filing of this waiver.
9. Mill and tunnel sites may also be listed on this waiver and be waived from payment of the maintenance fee. A notice of intent to hold for these sites is required to be filed by the December 30th following the filing of this waiver.

FOR OFFICIAL USE ONLY

AMC 423150

When Recorded Return Document to:

Nicholas Ruscin
P.O. Box 121
Elysian, MN 56028

Check here if this is a change of address.

Telephone: 507-581-2593

E-mail address: nick.ruscin@yahoo.com

Address Updated

ENTERED
SEP 05 2014
BY: PB

AFFIDAVIT OF PERFORMANCE OF ANNUAL WORK

1. State of Arizona, County of _____ ss:

2. I (Name) Nicholas Ruscin

3. Reside at (Address) 205 NW Frank ave

City Elysian County Le Sueur

State MN Zip 56028 being duly sworn, depose and say that I am a citizen of the United States, more than eighteen years of age, and that all of the facts set forth in this affidavit, subject to the provisions and penalties of 18 U.S.C. 1001 pertaining to the filing of false, fictitious, or fraudulent statements with the United States, are true and correct according to the best of my knowledge, information and belief.

4. Owner's name and address (If not shown in Items 1-3 above) _____

5. That I am personally acquainted with the mining claim(s). The work and improvements were made by and at the expense of the owner(s) of said claim(s). Said contiguous group of claims, listed on this document, are situated in the

(optional) Mining District; Yavapai County, Arizona.

Line No.	AMC NUMBER	CLAIM/SITE NAME	COUNTY RECORDER DATA (If available)	TWP	RNG	SEC
1	423160	Weavers Gold #1		9N	5W	13
2						
3						
4						
5						
6						

Form: MCF108
Revised Jan. 2006
Page 1 of 2

ENTERED
JUL 31 2014
BY: JAM

RECEIVED
BLM AZ STATE OFFICE
PHOENIX, ARIZONA
2014 JUL 28 PM 4:03

ENTERED
MAY 27 2014

BLM
Date
Stamp

2014 JUL 28 PM 4: 04
PHOENIX, ARIZONA

RECEIVED
BLM AZ STATE OFFICE

7						
8						
9						
10						

6. That between the dates starting at 12 o'clock noon on September 1, 20 13 and ending at 12 o'clock noon on September 1, 20 14 at least \$ 150 dollars worth of work and improvements were done and performed upon said claim(s) or upon one or more of a contiguous group of claims for the benefit of all, wholly or partly outside of a contiguous group of claims for the benefit of all, not including the location work.

7. That the following persons were employed to perform the work and improvements described herein: N. Ruscin

8. That the work and improvements performed were: cleared debris, picked up trash, cleared roadways, filled in holes.


9. Dated: 7-18-14 Signature: Ni Pri Ni Pri

SUBSCRIBED AND SWORN TO before me, a Notary Public, this 18th day of JULY 20 14

By: Nicholas Ruscin

Notary Public Cathy A Rutter

My Commission Expires JAN 31, 2017



Bureau of Land Management
Arizona State Office
www.az.blm.gov

No. of Claims: 1 x \$10 = \$10.00
Check No.: 2275 Init. Ni Pri
Receipt No.: 3087289
For BLM Use Only

Form: MCF108
Revised Jan. 2006
Page 2 of 2

ENTERED
MAY 15 2014

Ruscini
205 NW Frank ave
P.O. Box 121
Elysian, MN
5 28

CERTIFIED MAIL™




7013 2630 0000 5252 7779

ST PAUL
MN 550
25 JUL
PM 2 L



1000



85004

U.S. POSTAGE
PAID
FARIBAULT, MN
55021
JUL 25, 14
AMOUNT

CC 10
00029313-05

Bureau of Land Management
One North Central ave
Phoenix, AZ 85004
8th Floor

RECEIVED
BLM AZ OFFICE

Return Receipt Requested
Showing Address
Where Delivered

2014 JUL 28 PM 3:06

PHOENIX, ARIZONA

8500484427



United States Department of the Interior
 Bureau of Land Management
 LANDS/RECREATION & PLANNING
 ONE N CENTRAL AVE
 PHOENIX, AZ 85004 -2203
 Phone: 602-417-9200



Receipt

No: 3087289

Transaction #: 3178644	
Date of Transaction: 07/29/2014	
CUSTOMER:	
NICHOLAS RUSCIN 709 1ST ST N WATERVILLE, MN 56096-1041 US	

LINE #	QTY	DESCRIPTION	REMARKS	UNIT PRICE	TOTAL
1	1.00	LOCATABLE MINERALS / MINING CLAIMS-NOT NEW-UNADJUD, ONE AUTH NO. ONLY / MINING CLAIM MONEY RECEIVED CASES: AMC423160/\$10.00	MAINT FEE WAIVER (1) 2015 / POL (1) 2014	- n/a -	10.00
TOTAL:					\$10.00

PAYMENT INFORMATION					
1	AMOUNT:	10.00	POSTMARKED:	07/25/2014	
	TYPE:	CHECK	RECEIVED:	07/28/2014	
	CHECK NO:	2275			
	NAME:	RUSCIN, NICHOLAS 709 1ST ST N WATERVILLE MN 56096-1041 US			

REMARKS

This receipt was generated by the automated BLM Collections and Billing System and is a paper representation of a portion of the official electronic record contained therein.

Customer Name Update Screen

System ID:MC

Name: RUSCIN NICHOLAS

Lookup

Proprietor #: 2350172

Renumber To:

Category: P - PRIVATE

Address Updated

Address: PO BOX 121

ENTERED
SEP 05 2014
BY: *ps*

City: ELYSIAN

State: MN

Zip: 560280121

UNDELIVERABLE

Email:

Save

Save/Override DataFlux

Delete

Renumber

Customer details successfully saved for Customer Id 2350172

Customer Name Update Screen

System ID:MC

Name: RUSCIN NICHOLAS

Lookup

Proprietor #: 2350172

Renumber To:

Category: P - PRIVATE

Address: 709 1ST ST N

City: WATERVILLE

State: MN

Zip: 560961041

UNDELIVERABLE

Email:

Save

Save/Override DataFlux

Delete

Renumber

AMC 423150

424425

MAINTENANCE FEE PAYMENT

Claimant Name: Ronald Balford
 Address: 132 Locust St.
 City: Palmira State: WI Zip: 53154
 Telephone: _____
 E-mail address: _____
 Signature: Brian Ruland

RECEIVED
 ILM AZ STATE OFFICE
 2014 JUL 14 P 3:01
 PHOENIX, ARIZONA
 BLM
 Date
 Stamp

Check here if this is a change of address.

LINE NO.	AMC NUMBER	CLAIM/SITE NAME	COUNTY RECORDER DATA (If available)	TWP	RNG	SEC
1	423158	OUTBACK #3				
2	424425	GOLD STAR #3				
3						
4						
5						
6						
7						
8						
9						
10						

List additional claims on Form MCF114.

Bureau of Land Management
 Arizona State Office
www.blm.gov/az/

No. of Claims: 2 x \$155 = 310
 Check No: CASH Init. MBL
 Receipt No.: 3076738
 For BLM Use Only

Form: MCF112
 Revised July 2009

This form is available from the Arizona Department of Mines and Mineral Resources and may be reproduced.

ENTERED
 JUL 17 2014
 BY: RAM

United States Department of the Interior
Bureau of Land Management
 LANDS/RECREATION & PLANNING
 ONE N CENTRAL AVE
 PHOENIX, AZ 85004 -2203
 Phone: 602-417-9200

Receipt

No: 3076738

Transaction #: 3167950	
Date of Transaction: 07/14/2014	
CUSTOMER:	
RONALD BALGORD 132 LOCUST ST PALMYRA, WI 53156-9304 US	

LINE #	QTY	DESCRIPTION	REMARKS	UNIT PRICE	TOTAL
1	1.00	LOCATABLE MINERALS / MINING CLAIMS- NOT NEW-UNADJUD, ONE AUTH NO. ONLY / MINING CLAIM MONEY RECEIVED CASES: AMC423158/\$310.00	MAINT 2015/2	- n/a -	310.00
TOTAL:					\$310.00

PAYMENT INFORMATION					
1	AMOUNT:	310.00	POSTMARKED:	N/A	
	TYPE:	CASH	RECEIVED:	07/14/2014	
	NAME:	BALGORD, RONALD 132 LOCUST ST PALMYRA WI 53156-9304 US			

REMARKS

This receipt was generated by the automated BLM Collections and Billing System and is a paper representation of a portion of the official electronic record contained therein.

AMC 423150

UNITED STATES
DEPARTMENT OF THE INTERIOR
BUREAU OF LAND MANAGEMENT

CREDIT CARD PAYMENT
For Mining Claim Maintenance Fee

THIS IS A CHANGE OF ADDRESS

TELEPHONE SUBMISSION - ACCURACY OF THE BELOW INFORMATION IS THE RESPONSIBILITY OF THE CLAIMANT/OWNER

NAME Timothy BONHAM
ADDRESS 3939 VEATCH RD
CITY Gambier STATE OH ZIP 43022
PHONE # 740 - 504-1176

SEND RECEIPT TO Above address
 Other (Include Name and Mailing Address):

AMC NUMBER
423154

CLAIM/SITE NAME
Gold Rock 1

1 # of Claim/Site
x ~~140.00~~ Each \$155
\$ 155 Total Charged EB (INITIALS)

RECEIPT # 3077349

DATE STAMP

ENTERED
JUL 17 2014
BY: RAM

RECEIVED
BLM AZ STATE OFFICE
2014 JUL 14 P 2:00
PHOENIX, ARIZONA

***** FOR OFFICIAL USE ONLY *****

DATE _____ INITIALS _____ VERIFIED _____

United States Department of the Interior
Bureau of Land Management
 LANDS/RECREATION & PLANNING
 ONE N CENTRAL AVE
 PHOENIX, AZ 85004 -2203
 Phone: 602-417-9200

Receipt

No: 3077349

Transaction #: 3168567	
Date of Transaction: 07/15/2014	
CUSTOMER:	
TIMOTHY BONHAM 3939 VEATCH RD GAMBIER, OH 43022-9511 US	

LINE #	QTY	DESCRIPTION	REMARKS	UNIT PRICE	TOTAL
1	1.00	LOCATABLE MINERALS / MINING CLAIMS- NOT NEW-UNADJUD, ONE AUTH NO. ONLY / MINING CLAIM MONEY RECEIVED CASES: AMC423154/\$155.00	MAINT (1) 2015	- n/a -	155.00
TOTAL:					\$155.00

PAYMENT INFORMATION			
NOTE: Items will appear on credit card statement as "Bureau of Land Mgmt CO".			
1	AMOUNT:	155.00	POSTMARKED: N/A
	TYPE:	CREDIT CARD	RECEIVED: 07/14/2014
	NAME:	BONHAM, TIMOTHY 3939 VEATCH RD GAMBIER OH 43022-9511 US	
	CARD NO:	XXXXXXXXXXXX6549	AUTH CODE: 483431
	NAME ON CARD:	TIMOTHY M BONHAM	
	EXPIRES:	06/2015	
	SIGNATURE:		

REMARKS

This receipt was generated by the automated BLM Collections and Billing System and is a paper representation of a portion of the official electronic record contained therein.

UNITED STATES
DEPARTMENT OF THE INTERIOR
BUREAU OF LAND MANAGEMENT

MAINTENANCE FEE WAIVER CERTIFICATION

ASL

741

FORM APPROVED
OMB NO. 1004-0114
Expires: August 31, 2013

423150

SEE INSTRUCTIONS ON PAGE 2

- This small miner waiver is filed for the assessment year beginning on September 1, 2013 and ending on September 1, 2014.
- The undersigned and all related parties owned ten or fewer mining claims, mill, or tunnel sites located and maintained on Federal lands in the United States of America on September 1, 2013.
- The undersigned have performed the assessment work required by law for each mining claim listed prior to filing this waiver and understand that by filing this form, the undersigned must file an affidavit of assessment work with the Bureau of Land Management (BLM) by the December 30th following the filing of this waiver.
- The undersigned understand that if the assessment work obligation has not yet come due under 30 U.S.C. 28 (for those claims in their first assessment year only), a notice of intent to hold reciting this condition must be recorded by the December 30th following the filing of this waiver.
- The undersigned understand that mill and tunnel sites may also be listed on this waiver and be waived from payment of the maintenance fee, and that a notice of intent to hold for these sites is required to be filed with the BLM by the December 30th following the filing of this waiver.
- The undersigned understand and acknowledge that pursuant to 43 U.S.C. 1212 and 18 U.S.C. 1001, the filing or recording of a false, fictitious, or fraudulent document with the BLM may result in a fine of up to \$250,000, a prison term not to exceed five years, or both.
- The mining claims, mill or tunnel sites for which this waiver from payment of the maintenance fees is requested are:

CLAIM OR SITE NAME	BLM RECORDATION SERIAL NUMBER
1. <u>WEAVERS GOLD #2</u>	<u>✓ AMC 423161</u>
2.	
3.	
4.	
5.	
6.	
7.	
8.	
9.	
10.	

The owner(s) (claimants) of the above mining claims and sites are:

Bruce Molyneux
(Owner's Name - Please Print)
514 S. C Street
(Owner's Mailing Address)

Bruce Molyneux
(Owner's Signature)
OSKALOOSA IOWA 52577
(City) (State) (Zip Code)

(Owner's Name - Please Print)

(Owner's Signature)

(Owner's Mailing Address)

(City)

(State)

(Zip Code)

(Owner's Name - Please Print)

(Owner's Signature)

(Owner's Mailing Address)

(City)

(State)

(Zip Code)

(Owner's Name - Please Print)

(Owner's Signature)

(Owner's Mailing Address)

(City)

(State)

(Zip Code)

ENTERED
SEP 19 2013
BY: RE

PHOENIX, ARIZONA
2013 SEP 14 A 8:39
RECEIVED
BLM AZ STATE OFFICE

(Owner's Name - Please Print)

(Owner's Signature)

(Owner's Mailing Address)

(City)

(State)

(Zip Code)

(Owner's Name - Please Print)

(Owner's Signature)

(Owner's Mailing Address)

(City)

(State)

(Zip Code)

(Owner's Name - Please Print)

(Owner's Signature)

(Owner's Mailing Address)

(City)

(State)

(Zip Code)

(Owner's Name - Please Print)

(Owner's Signature)

(Owner's Mailing Address)

(City)

(State)

(Zip Code)

18 U.S.C. 1001 and 43 U.S.C. 1212 make it a crime for any person knowingly and willfully to make to any department or agency of the United States any false, fictitious or fraudulent statements or representations as to any matter within its jurisdiction.

INSTRUCTIONS

1. This certification is made under the provisions of 43 U.S.C. § 1744 and 30 U.S.C. §28-28k and the regulations thereunder (43 CFR Part 3830).
2. The claimant(s) must fill in the dates in paragraph 1 for the beginning and ending of the assessment year for which this waiver is sought.
3. The claimant(s) must fill in the date in paragraph 2 for the beginning of the assessment year for which this waiver is sought.
4. All claim and site names and BLM serial numbers must be listed for the mining claims, mill sites, and tunnel sites for which the waiver is sought.
5. All owners of the mining claims, mill sites, and tunnel sites and their addresses must be given.
6. This waiver form must be signed by all the claimants or their designated agent, in original form. If an agent is designated, a notarized designation of agent, signed by all of the claimants with proper address given, must be submitted with this waiver.
7. This form must be filed no later than September 1st for the upcoming assessment year in the BLM State Office where the mining claims or sites are recorded, or the waiver cannot be granted by the BLM. (Example: To obtain a waiver for the assessment year 2012, which begins on September 1, 2011, you must qualify for and file for a waiver no later than September 1, 2011, in the proper BLM State Office.)
8. For all mining claims which require assessment work, you must record an affidavit of labor on or before the December 30th immediately following the filing of this waiver. For all other mining claims or sites waived, you must record a notice of intent to hold on or before the December 30th immediately following the filing of this waiver.
9. Mill and tunnel sites may also be listed on this waiver and be waived from payment of the maintenance fee. A notice of intent to hold for these sites is required to be filed by the December 30th following the filing of this waiver.

RECEIVED
 BLM AZ STATE OFFICE
 2013 SEP - 4 A 8:39
 PHOENIX, ARIZONA

FOR OFFICIAL USE ONLY

When Recorded Return Document to:

Bruce Molyneux
514 S. C Street
OSKALOOSA, IOWA 52577

Check here is this is a change of address.

Telephone: _____

E-mail address: _____

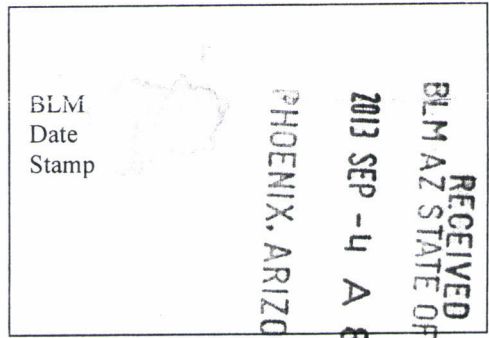
AFFIDAVIT OF PERFORMANCE OF ANNUAL WORK

1. State of Arizona, County of Yavapai ss:

2. I (Name) Bruce Molyneux

3. Reside at (Address) 514 S. C Street

City OSKALOOSA County Mahaska



State IA Zip 52577 being duly sworn, depose and say that I am a citizen of the United States, more than eighteen years of age, and that all of the facts set forth in this affidavit, subject to the provisions and penalties of 18 U.S.C. 1001 pertaining to the filing of false, fictitious, or fraudulent statements with the United States, are true and correct according to the best of my knowledge, information and belief.

4. Owner's name and address (If not shown in Items 1-3 above). _____

5. That I am personally acquainted with the mining claim(s). The work and improvements were made by and at the expense of the owner(s) of said claim(s). Said contiguous group of claims, listed on this document, are situated in the

_____ (optional) Mining District; _____ County, Arizona.

Line No.	AMC NUMBER	CLAIM/SITE NAME	COUNTY RECORDER DATA (If available)	TWP	RNG	SEC
1	423161	WEAVERS GOLD #2	2013-0030026	9N	5W	13
2						
3						
4						
5						
6						

ENTERED
SEP 16 2013
BY: DM

RECEIVED
BLM AZ STATE OFFICE

2013 SEP 19 RECEIVED
BLM AZ STATE OFFICE
PHOENIX, ARIZONA 8:39

BLM
Date
Stamp

7					
8					
9					
10					

6. That between the dates starting at 12 o'clock noon on September 1, 2012 and ending at 12 o'clock noon on September 1, 2013 at least \$ 500.00 dollars worth of work and improvements were done and performed upon said claim(s) or upon one or more of a contiguous group of claims for the benefit of all, wholly or partly outside of a contiguous group of claims for the benefit of all, not including the location work.

7. That the following persons were employed to perform the work and improvements described herein: _____
L. Tucker, B. MOLYNEUX

8. That the work and improvements performed were: Picked up trash, filled in old dig holes, trimmed bushes, removed debris, improved roads

9. Dated: 7/28/13 Signature: Bruce Molyneux

SUBSCRIBED AND SWORN TO before me, a Notary Public, this 28 day of Aug 2013

By: Bettie Downey
Notary Public Bettie Downey
My Commission Expires 11-28-2016



Bureau of Land Management
Arizona State Office
www.az.blm.gov

No. of Claims: 1 x \$10 = \$10.00
Check No.: Cash Init. A.C.
Receipt No.: 2875938
For BLM Use Only

Bruce Molyneux
514 South C
Oskaloosa Iowa 52577

DES MOINES IA 503

30 AUG 2013 PM 11



RECEIVED
BLM AZ STATE OFFICE

2013 SEP -4 A 8:39

PHOENIX, ARIZONA

Bureau of Land Management
One North Central Ave.
Phoenix, Az. 85004
8th floor

85004442700



United States Department of the Interior
Bureau of Land Management
 LANDS/RECREATION & PLANNING
 ONE N CENTRAL AVE
 PHOENIX, AZ 85004 -2203
 Phone: 602-417-9200

Receipt

No: 2875938

Transaction #: 2962000	
Date of Transaction: 09/05/2013	
CUSTOMER:	
	BRUCE MOLYNEUX 514 S C ST OSKALOOSA,IA 52577-3242 US

LINE #	QTY	DESCRIPTION	REMARKS	UNIT PRICE	TOTAL
1	1.00	LOCATABLE MINERALS / MINING CLAIMS-NOT NEW-UNADJUD,ONE AUTH NO. ONLY / MINING CLAIM MONEY RECEIVED CASES: AMC423161/\$10.00	MAINT FEE WAIVER (1) 2014 / POL (1) 2013	- n/a -	10.00
TOTAL:					\$10.00

PAYMENT INFORMATION					
1	AMOUNT:	10.00	POSTMARKED:	08/30/2013	
	TYPE:	CASH	RECEIVED:	09/04/2013	
	NAME:	MOLYNEUX, BRUCE 514 S C ST OSKALOOSA IA 52577-3242 US			

REMARKS

This receipt was generated by the automated BLM Collections and Billing System and is a paper representation of a portion of the official electronic record contained therein.

UNITED STATES
DEPARTMENT OF THE INTERIOR
BUREAU OF LAND MANAGEMENT

MAINTENANCE FEE WAIVER CERTIFICATION

14

578

Amc 423150

Amc 424573

FORM APPROVED
OMB NO. 1004-0114
Expires: August 31, 2013

SEE INSTRUCTIONS ON PAGE 2

1. This small miner waiver is filed for the assessment year beginning on September 2013 and ending on September 1, 2014.
2. The undersigned and all related parties owned ten or fewer mining claims, mill, or tunnel sites located and maintained on Federal lands in the United States of America on September 1, 2013.
3. The undersigned have performed the assessment work required by law for each mining claim listed prior to filing this waiver and understand that by filing this form, the undersigned must file an affidavit of assessment work with the Bureau of Land Management (BLM) by the December 30th following the filing of this waiver.
4. The undersigned understand that if the assessment work obligation has not yet come due under 30 U.S.C. 28 (for those claims in their first assessment year only), a notice of intent to hold reciting this condition must be recorded by the December 30th following the filing of this waiver.
5. The undersigned understand that mill and tunnel sites may also be listed on this waiver and be waived from payment of the maintenance fee, and that a notice of intent to hold for these sites is required to be filed with the BLM by the December 30th following the filing of this waiver.
6. The undersigned understand and acknowledge that pursuant to 43 U.S.C. 1212 and 18 U.S.C. 1001, the filing or recording of a false, fictitious, or fraudulent document with the BLM may result in a fine of up to \$250,000, a prison term not to exceed five years, or both.
7. The mining claims, mill or tunnel sites for which this waiver from payment of the maintenance fees is requested are:

CLAIM OR SITE NAME	BLM RECORDATION SERIAL NUMBER
1. <u>GOLD NUGGET</u>	<u>Amc 423150</u>
2.	
3.	
4.	
5.	
6.	
7.	
8.	
9.	
10.	



RECEIVED
BLM AZ STATE OFFICE
2013 AUG 28 P 1:37
PHOENIX, ARIZONA

The owner(s) (claimants) of the above mining claims and sites are:

JACK TUCKER

(Owner's Name - Please Print)

P.O. Box 268

(Owner's Mailing Address)

(Owner's Signature)

Wickenburg

(City)

AZ

(State)

85318

(Zip Code)

JENI TUCKER

(Owner's Name - Please Print)

65 E. OLIVE

(Owner's Mailing Address)

(Owner's Signature)

GILBERT

(City)

AZ

(State)

85234

(Zip Code)

Lucille McAllister

(Owner's Name - Please Print)

8187 S. 3200 W.

(Owner's Mailing Address)

(Owner's Signature)

W. Jordan

(City)

UTAH

(State)

84088

(Zip Code)

Nicole Morris

(Owner's Name - Please Print)

1363 W. 16 ST.

(Owner's Mailing Address)

Jeni Tucker POA for Nicole Morris attached

(Owner's Signature)

TEMPE

(City)

AZ

(State)

85281

(Zip Code)

STEPHEN MORRIS
(Owner's Name - Please Print)

Look Tucker for Stephen Morris POA attached
(Owner's Signature)

1363 W. 16 ST.
(Owner's Mailing Address)

TEMPE AZ 85281
(City) (State) (Zip Code)

ADAM BROWN
(Owner's Name - Please Print)

[Signature]
(Owner's Signature)

16 Kevin Dale Pl.
(Owner's Mailing Address)

JACKSON NJ 08527
(City) (State) (Zip Code)

SAMANTHA BROWN
(Owner's Name - Please Print)

[Signature]
(Owner's Signature)

16 Kevin Dale Pl.
(Owner's Mailing Address)

JACKSON NJ 08527
(City) (State) (Zip Code)

JASON BROWN
(Owner's Name - Please Print)

[Signature]
(Owner's Signature)

16 Kevin Dale Pl.
(Owner's Mailing Address)

JACKSON NJ 08527
(City) (State) (Zip Code)

18 U.S.C. 1001 and 43 U.S.C. 1212 make it a crime for any person knowingly and willfully to make to any department or agency of the United States any false, fictitious or fraudulent statements or representations as to any matter within its jurisdiction.

INSTRUCTIONS

1. This certification is made under the provisions of 43 U.S.C. § 1744 and 30 U.S.C. §28-28k and the regulations thereunder (43 CFR Part 3830).
2. The claimant(s) must fill in the dates in paragraph 1 for the beginning and ending of the assessment year for which this waiver is sought.
3. The claimant(s) must fill in the date in paragraph 2 for the beginning of the assessment year for which this waiver is sought.
4. All claim and site names and BLM serial numbers must be listed for the mining claims, mill sites, and tunnel sites for which the waiver is sought.
5. All owners of the mining claims, mill sites, and tunnel sites and their addresses must be given.
6. This waiver form must be signed by all the claimants or their designated agent, in original form. If an agent is designated, a notarized designation of agent, signed by all of the claimants with proper address given, must be submitted with this waiver.
7. This form must be filed no later than September 1st for the upcoming assessment year in the BLM State Office where the mining claims or sites are recorded, or the waiver cannot be granted by the BLM. (Example: To obtain a waiver for the assessment year 2012, which begins on September 1, 2011, you must qualify for and file for a waiver no later than September 1, 2011, in the proper BLM State Office.)
8. For all mining claims which require assessment work, you must record an affidavit of labor on or before the December 30th immediately following the filing of this waiver. For all other mining claims or sites waived, you must record a notice of intent to hold on or before the December 30th immediately following the filing of this waiver.
9. Mill and tunnel sites may also be listed on this waiver and be waived from payment of the maintenance fee. A notice of intent to hold for these sites is required to be filed by the December 30th following the filing of this waiver.

RECEIVED
BLM AZ STATE OFFICE
2013 AUG 28 P 1:37
PHOENIX ARIZONA

FOR OFFICIAL USE ONLY

Bureau of Land Management
One North Central
Phoenix, AZ 85004

To Whom It May Concern:

Please be advised that I, Nicole Morris residing at 1363 W. 16 St., Tempe, AZ 85281 do hereby grant Jack and/or Lisa Tucker Power of Attorney for all my signatory rights regarding any and all mining claims that I am a party to

Nicole Morris

Nicole Morris

SUBSCRIBED AND SWORN TO before me, a Notary Public, this 4th day of JUNE, 2013.

By NICOLE MORRIS

Notary Public *[Signature]*

My Commission Expires JUN 3RD 2015

STATE OF ARIZONA

COUNTY OF MARICOPA



PHOENIX, ARIZONA

2013 AUG 28 P 1:37

RECEIVED
BLM AZ STATE OFFICE

PHOENIX, ARIZONA


2013 JUL -5 A 11:54

RECEIVED
BLM AZ STATE OFFICE

Bureau of Land Management
One North Central
Phoenix, AZ 85004


To Whom It May Concern:

Please be advised that I, Stephen Morris residing at 1363 W. 16 St., Tempe, AZ 85281 do hereby grant Jack and/or Lisa Tucker Power of Attorney for all my signatory rights regarding any and all mining claims that I am a party to.



Stephen Morris

SUBSCRIBED AND SWORN TO before me, a Notary Public, this 4th day of
JUNE, 2013.

By STEPHEN MORRIS
Notary Public 
My Commission Expires JAN 3RD 2015

STATE OF ARIZONA
COUNTY OF MARICOPA



RECEIVED
BLM AZ STATE OFFICE
2013 AUG 28 P 1:38
PHOENIX, ARIZONA

Amc 423150

Form 3830-2
(November 2010)

UNITED STATES
DEPARTMENT OF THE INTERIOR
BUREAU OF LAND MANAGEMENT
MAINTENANCE FEE WAIVER CERTIFICATION

AA

579

FORM APPROVED
OMB NO. 1004-0114
Expires: August 31, 2013

SEE INSTRUCTIONS ON PAGE 2

- This small miner waiver is filed for the assessment year beginning on September 1, 2013 and ending on September 1, 2014.
- The undersigned and all related parties owned ten or fewer mining claims, mill, or tunnel sites located and maintained on Federal lands in the United States of America on September 1, 2013.
- The undersigned have performed the assessment work required by law for each mining claim listed prior to filing this waiver and understand that by filing this form, the undersigned must file an affidavit of assessment work with the Bureau of Land Management (BLM) by the December 30th following the filing of this waiver.
- The undersigned understand that if the assessment work obligation has not yet come due under 30 U.S.C. 28 (for those claims in their first assessment year only), a notice of intent to hold reciting this condition must be recorded by the December 30th following the filing of this waiver.
- The undersigned understand that mill and tunnel sites may also be listed on this waiver and be waived from payment of the maintenance fee, and that a notice of intent to hold for these sites is required to be filed with the BLM by the December 30th following the filing of this waiver.
- The undersigned understand and acknowledge that pursuant to 43 U.S.C. 1212 and 18 U.S.C. 1001, the filing or recording of a false, fictitious, or fraudulent document with the BLM may result in a fine of up to \$250,000, a prison term not to exceed five years, or both.
- The mining claims, mill or tunnel sites for which this waiver from payment of the maintenance fees is requested are:

CLAIM OR SITE NAME	BLM RECORDATION SERIAL NUMBER
1. <u>GOLD NUGGET #2</u>	<u>Amc 423151</u>
2.	
3.	
4.	
5.	
6.	
7.	
8.	
9.	
10.	

RECEIVED
BLM AZ STATE OFFICE
2013 AUG 28 P 1:37
PHOENIX, ARIZONA

The owner(s) (claimants) of the above mining claims and sites are:

Jack Tucker
(Owner's Name - Please Print)

P.O. Box 268
(Owner's Mailing Address)

Jack Tucker
(Owner's Signature)

Wickenburg AZ 85358
(City) (State) (Zip Code)

Jeni Tucker
(Owner's Name - Please Print)

65 E. OLIVE
(Owner's Mailing Address)

Jeni Tucker
(Owner's Signature)

GILBERT AZ 85234
(City) (State) (Zip Code)

Lucille McAllister
(Owner's Name - Please Print)

8187 S. 3200 W.
(Owner's Mailing Address)

Lucille McAllister
(Owner's Signature)

W. Jordan UTAH 84088
(City) (State) (Zip Code)

Nicole Morris
(Owner's Name - Please Print)

1363 W. 16 ST.
(Owner's Mailing Address)

Nicole Morris POA for Nicole Morris attached
(Owner's Signature)

TEMPE AZ 85281
(City) (State) (Zip Code)

Bureau of Land Management
One North Central
Phoenix, AZ 85004

To Whom It May Concern:

Please be advised that I, Nicole Morris residing at 1363 W. 16 St., Tempe, AZ 85281 do hereby grant Jack and/or Lisa Tucker Power of Attorney for all my signatory rights regarding any and all mining claims that I am a party to

Nicole Morris
Nicole Morris

SUBSCRIBED AND SWORN TO before me, a Notary Public, this 4th day of JUNE, 2013.

By NICOLE MORRIS
Notary Public [Signature]

My Commission Expires JAN 3RD 2015
STATE OF ARIZONA
COUNTY OF MARICOPA



RECEIVED
BLM AZ STATE OFFICE
2013 AUG 28 P 1:37
PHOENIX, ARIZONA

RECEIVED
BLM AZ STATE OFFICE
2013 JUL -5 A 11:54
PHOENIX, ARIZONA

When Recorded Return Document to:

JACK TUCKER
P.O. BOX 265
WICKENBURG, AZ 85318

Check here if this is a change of address.

Telephone: _____

E-mail address: _____

AFFIDAVIT OF PERFORMANCE OF ANNUAL WORK

1. State of Arizona, County of MARICOPA ss:

2. I (Name) JACK TUCKER

3. Reside at (Address) P.O. BOX 265

City WICKENBURG County MARICOPA

State AZ Zip 85318 being duly sworn, depose and say that I am a citizen of the United States, more than eighteen years of age, and that all of the facts set forth in this affidavit, subject to the provisions and penalties of U.S.C. 1001 pertaining to the filing of false, fictitious, or fraudulent statements with the United States, are true and correct according to the best of my knowledge, information and belief.

4. Owner's name and address (If not shown in Items 1-3 above). _____

5. That I am personally acquainted with the mining claim(s). The work and improvements were made by and at the expense of the owner(s) of said claim(s). Said contiguous group of claims, listed on this document, are situated in the _____ (optional) Mining District; YAVAPAI County, Arizona.

BLM
Date
Stamp

RECEIVED
BLM ASSOCIATE OFFICE
2013 AUG 28 P 1:38
PIEDMONT ARIZONA

Line No.	AMC NUMBER	CLAIM/SITE NAME	COUNTY RECORDER DATA (If available)	TWP	RNG	SEC
1	423150	GOLD NUGGET	2013-0030015	8N	4W	5
2	423151	GOLD NUGGET #2	2013-0030016	8N	4W	5
3						
4						
5						
6						

ENTERED
SEP 13 2013
BY: RM

RECEIVED
BLM AZ STATE OFFICE
2013 AUG 28 P 1:38
PHOENIX, ARIZONA
BLM
Date
Stamp

7					
8					
9					
10					

6. That between the dates starting at 12 o'clock noon on September 1, 20 12 and ending at 12 o'clock noon on September 1, 20 13 at least \$ 2000 dollars worth of work and improvements were done and performed upon said claim(s) or upon one or more of a contiguous group of claims for the benefit of all, wholly or partly outside of a contiguous group of claims for the benefit of all, not including the location work.

7. That the following persons were employed to perform the work and improvements described herein: J. Tucker, J. Tucker

8. That the work and improvements performed were: REMOVED DEBRIS, PICKED UP TRASH, FILLED IN OLD DIS HOLES, IMPROVED ROADS, TRIMMED BURNED

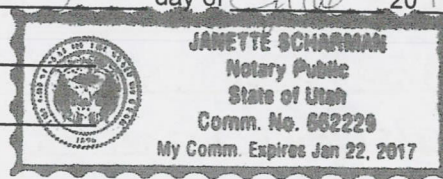
9. Dated 6-3-13 Signature: [Signature]

SUBSCRIBED AND SWORN TO before me, a Notary Public, this 3 day of June, 20 13

By: JANETTE SCHARMAN


Notary Public Janette Scharman

My Commission Expires 1-22-17



Bureau of Land Management
Arizona State Office
www.az.blm.gov

No. of Claims: 2 x \$10 = \$20.00
Check No.: 1330 Init. A.H.
Receipt No.: 2868488
For BLM Use Only



Form: MCF108
Revised Jan. 2006
Page 2 of 2

UNITED STATES
DEPARTMENT OF THE INTERIOR
BUREAU OF LAND MANAGEMENT
MAINTENANCE FEE WAIVER CERTIFICATION

AA

580

FORM APPROVED
OMB NO. 1004-0114
Expires: August 31, 2013

SEE INSTRUCTIONS ON PAGE 2

1. This small miner waiver is filed for the assessment year beginning on September 1, 2013 and ending on September 1, 2014.
2. The undersigned and all related parties owned ten or fewer mining claims, mill, or tunnel sites located and maintained on Federal lands in the United States of America on September 1, 2013.
3. The undersigned have performed the assessment work required by law for each mining claim listed prior to filing this waiver and understand that by filing this form, the undersigned must file an affidavit of assessment work with the Bureau of Land Management (BLM) by the December 30th following the filing of this waiver.
4. The undersigned understand that if the assessment work obligation has not yet come due under 30 U.S.C. 28 (for those claims in their first assessment year only), a notice of intent to hold reciting this condition must be recorded by the December 30th following the filing of this waiver.
5. The undersigned understand that mill and tunnel sites may also be listed on this waiver and be waived from payment of the maintenance fee, and that a notice of intent to hold for these sites is required to be filed with the BLM by the December 30th following the filing of this waiver.
6. The undersigned understand and acknowledge that pursuant to 43 U.S.C. 1212 and 18 U.S.C. 1001, the filing or recording of a false, fictitious, or fraudulent document with the BLM may result in a fine of up to \$250,000, a prison term not to exceed five years, or both.
7. The mining claims, mill or tunnel sites for which this waiver from payment of the maintenance fees is requested are:

CLAIM OR SITE NAME	BLM RECORDATION SERIAL NUMBER
1. <u>Gold Rock #1</u>	<u>✓ AMC 423154</u>
2. <u>Gold Rock #2</u>	<u>AMC 423155</u>
3.	
4.	
5.	
6.	
7.	
8.	
9.	
10.	

The owner(s) (claimants) of the above mining claims and sites are:

LISA TUCKER
(Owner's Name - Please Print)

P.O. Box 265
(Owner's Mailing Address)

Lisa Tucker
(Owner's Signature)

Wickenburg AZ 85318
(City) (State) (Zip Code)

(Owner's Name - Please Print)

(Owner's Mailing Address)

(Owner's Signature)

(City) (State) (Zip Code)

(Owner's Name - Please Print)

(Owner's Mailing Address)

(Owner's Signature)

(City) (State) (Zip Code)

(Owner's Name - Please Print)

(Owner's Mailing Address)

(Owner's Signature)

(City) (State) (Zip Code)

RECEIVED
 BLM AZ STATE OFFICE
 2013 AUG 28 P 1:38
 PHOENIX, ARIZONA

When Recorded Return Document to:

LISA TUCKER
P.O. BOX 265
WICKENBURG, AZ 85358

Check here is this is a change of address.

Telephone: _____

E-mail address: _____

AFFIDAVIT OF PERFORMANCE OF ANNUAL WORK

1. State of Arizona, County of MARICOPA ss:

2. I (Name) LISA TUCKER

3. Reside at (Address) P.O. BOX 265

City WICKENBURG County MARICOPA

State AZ Zip 85358 being duly sworn, depose and say that I am a citizen of the United States, more than eighteen years of age, and that all of the facts set forth in this affidavit, subject to the provisions and penalties of 18 U.S.C. 1001 pertaining to the filing of false, fictitious, or fraudulent statements with the United States, are true and correct according to the best of my knowledge, information and belief.

4. Owner's name and address (If not shown in Items 1-3 above). _____

5. That I am personally acquainted with the mining claim(s). The work and improvements were made by and at the expense of the owner(s) of said claim(s). Said contiguous group of claims, listed on this document, are situated in the

(optional) Mining District; YAVAPAI County, Arizona.

Line No.	AMC NUMBER	CLAIM/SITE NAME	COUNTY RECORDER DATA (If available)	TWP	RNG	SEC
1	423154	GOLD ROCK #1	2013-0030019	8N	4W	6
2	423155	GOLD ROCK #2	2013-0030020	8N	4W	6
3						
4						
5						
6						

RECEIVED
 BLM AZ STATE OFFICE
 2013 AUG 28 P 1:38
 PHOENIX, ARIZONA

ENTERED
 SEP 13 2013
 BY: DM

BLM Date Stamp	PHOENIX, ARIZONA	2013 AUG 28 P 1:38	RECEIVED BLM AZ STATE OFFICE
7			
8			
9			
10			

6. That between the dates starting at 12 o'clock noon on September 1, 20 12 and ending at 12 o'clock noon on September 1, 20 13 at least \$ 1000 dollars worth of work and improvements were done and performed upon said claim(s) or upon one or more of a contiguous group of claims for the benefit of all, wholly or partly outside of a contiguous group of claims for the benefit of all, not including the location work.

7. That the following persons were employed to perform the work and improvements described herein: L. Tucker, J. Tucker

8. That the work and improvements performed were: Picked up trash, removed debris, filled in old dig holes, improved road, trimmed bushes

9. Dated: 8/11/13 Signature: Jessie Tucker

SUBSCRIBED AND SWORN TO before me, a Notary Public, this 17th day of August 2013

By: [Signature]

Notary Public New Jersey

My Commission Expires 4/17/2017

Bureau of Land Management
Arizona State Office
www.az.blm.gov

KRISTEN CAPIELLO
Notary Public
State of New Jersey
Commission Expires Apr 17, 2017

No. of Claims: <u>2</u>	x \$10 = <u>\$20.00</u>
Check No.: <u>1330</u>	Init. <u>[Signature]</u>
Receipt No.: <u>2868488</u>	
For BLM Use Only	

UNITED STATES
DEPARTMENT OF THE INTERIOR
BUREAU OF LAND MANAGEMENT

MAINTENANCE FEE WAIVER CERTIFICATION

AA

581

FORM APPROVED
OMB NO. 1004-0114
Expires: August 31, 2013

SEE INSTRUCTIONS ON PAGE 2

1. This small miner waiver is filed for the assessment year beginning on September 1, 2013 and ending on September 1, 2014.
2. The undersigned and all related parties owned ten or fewer mining claims, mill, or tunnel sites located and maintained on Federal lands in the United States of America on September 1, 2013.
3. The undersigned have performed the assessment work required by law for each mining claim listed prior to filing this waiver and understand that by filing this form, an affidavit of assessment work must be recorded by the December 30th following the filing of this waiver.
4. The undersigned understand that if the assessment work obligation has not yet come due under 30 U.S.C. 28 (for those claims in their first assessment year only), a notice of intent to hold reciting this condition must be recorded by the December 30th following the filing of this waiver.
5. The undersigned understand that mill and tunnel sites may also be listed upon this waiver and be waived from payment of the maintenance fee, and that a notice of intent to hold for these sites is required to be recorded by the December 30th immediately following the filing of this waiver.
6. The undersigned understand and acknowledge that pursuant to 43 U.S.C. 1212 and 18 U.S.C. 1001, the filing or recording of a false, fictitious, or fraudulent document with the Bureau of Land Management may result in a fine of up to \$250,000, a prison term not to exceed five years, or both.
7. The mining claims, mill or tunnel sites for which this waiver from payment of the maintenance fees is requested are:

CLAIM OR SITE NAME	BLM RECORDATION SERIAL NUMBER
1. <u>Double Down</u>	<input checked="" type="checkbox"/> <u>Amc 424573</u>
2.	
3.	
4.	
5.	
6.	
7.	
8.	
9.	
10.	

RECEIVED
BLM AZ STATE OFFICE
2013 AUG 28 P 1:38
PHOENIX, ARIZONA

The owner(s) (claimants) of the above mining claims and sites are:

DALE McAllister
(Owner's Name - Please Print)
P.O. Box 291
(Street or P.O. Box)

Lisa Tucker for Dale McAllister
(Owner's Signature) *POA attached*

Salome AZ 85348
(City) (State) (Zip Code)

SUE SWIGART
(Owner's Name - Please Print)
P.O. Box 1021
(Street or P.O. Box)

Lisa Tucker for Sue Swigart
(Owner's Signature) *POA attached*

Salome AZ 85348
(City) (State) (Zip Code)

TOM GOOD PASTURE
(Owner's Name - Please Print)
P.O. Box 772247
(Street or P.O. Box)

Lisa Tucker for Tom Goodpasture
(Owner's Signature) *POA attached*

Steamboat Springs CO 80477
(City) (State) (Zip Code)

LONNIE THURMAN
(Owner's Name - Please Print)
P.O. Box 206
(Street or P.O. Box)

Jose Tucker for Lonnie Thurman
(Owner's Signature) POA attached
Selome AZ 85348
(City) (State) (Zip Code)

TRAVIS RIELE
(Owner's Name - Please Print)
P.O. Box 206
(Street or P.O. Box)

Jose Tucker for Travis Riele
(Owner's Signature) POA attached
Selome AZ 85348
(City) (State) (Zip Code)

(Owner's Name - Please Print)
(Street or P.O. Box)

(Owner's Signature)
(City) (State) (Zip Code)

(Owner's Name - Please Print)
(Street or P.O. Box)

(Owner's Signature)
(City) (State) (Zip Code)

Title 18 U.S.C. Section 1001 and Title 43 U.S.C. Section 1212 makes it a crime for any person knowingly and willfully to make to any department or agency of the United States any false, fictitious or fraudulent statements or representations as to any matter within its jurisdiction.

INSTRUCTIONS

1. This certification is made under the provisions of §1744 of Title 43 and § 28-28k of Title 30 of the United States Code; and the regulations thereunder (43 CFR Part 3830).
2. The claimant(s) must fill in the dates in paragraph 1 for the beginning and ending of the assessment year for which this waiver is sought.
3. The claimant(s) must fill in the date in paragraph 2 for the beginning of the assessment year for which this waiver is sought.
4. All claim and site names and Bureau of Land Management (BLM) serial numbers must be listed for the mining claims, mill sites, and tunnel sites for which the waiver is sought.
5. All owners of the mining claims, mill sites, and tunnel sites and their addresses must be given.
6. This waiver form must be signed by all the claimants or their designated agent, in original form. If an agent is designated, a notarized designation of agent, signed by all of the claimants with proper address given, must be submitted with this waiver.
7. This form must be filed no later than September 1st for the upcoming assessment year in the BLM State Office where the mining claims or sites are recorded, or the waiver cannot be granted by the BLM. (Example: To obtain a waiver for the assessment year 2012, which begins on September 1, 2011, you must qualify for and file for a waiver no later than September 1, 2011, in the proper BLM State Office.)
8. For all mining claims which require assessment work, you must record an affidavit of labor on or before the December 30th immediately following the filing of this waiver. For all other mining claims or sites waived, you must record a notice of intent to hold on or before the December 30th immediately following the filing of this waiver.
9. Mill and tunnel sites may also be listed upon this waiver and be waived from payment of the maintenance fee. A notice of intent to hold for these sites is required to be filed by the December 30th following the filing of this waiver.

RECEIVED
BLM AZ STATE OFFICE
2013 AUG 28 PM 1:38
PHOENIX, ARIZONA

FOR OFFICIAL USE ONLY

Bureau of Land Management
One North Central
Phoenix, AZ 85004

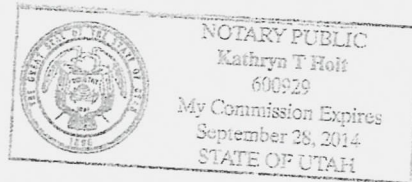
To Whom It May Concern:

Please be advised that I, Dale McAllister, mailing address PO Box 291 Salome, AZ 85348, do hereby grant Jack and/or Lisa Tucker Power of Attorney for all my signatory rights regarding any and all mining claims that I am a party to.

Dale McAllister
Dale McAllister

SUBSCRIBED AND SWORN TO before me, a Notary Public, this 3rd day of June, 20 13.

By Kathryn T. Holt
Notary Public SALT LAKE UTAH
My Commission Expires 9-28-2014



RECEIVED
BLM AZ STATE OFFICE
2013 JUN 11 P 12:43
PHOENIX, ARIZONA

RECEIVED
BLM AZ STATE OFFICE
2013 AUG 28 P 1:38
PHOENIX, ARIZONA

Bureau of land management
One North Central
Phoenix, AZ 85004

To Whom It May Concern:

Please be advised that I, Sue Swigart, mailing address PO Box 1021 Salome, AZ 95348, do hereby grant Jack and/or Lisa Tucker Power of Attorney for all my signatory rights regarding the following mining claims: Double Down AMC 423055, Dollar Bill AMC 421593, Little Bit AMC 421636.

424573

Sue Swigart
Sue Swigart

SUBSCRIBED AND SWORN TO before me, a Notary Public, This 7 day of June 20 13.

By Sue Swigart
Notary Public Tammi McKenzie
My Commission Expires 1/20/15

TAMMI L. MCKENZIE
Notary Public
State of Colorado

RECEIVED
BLM AZ STATE OFFICE
2013 JUN 11 P 12:43
PHOENIX, ARIZONA

RECEIVED
BLM AZ STATE OFFICE
2013 AUG 28 P 1:38
PHOENIX, ARIZONA


Bureau of Land Management
One North Central
Phoenix, AZ 85004

To Whom It May Concern:

Please be advised that I, Tom Goodpasture, mailing address P.O. Box 772247, Steamboat Springs, CO 80477, do hereby grant Jack and/or Lisa Tucker Power of Attorney for all my signatory rights regarding this additional mining claim, Double Down, AMC ~~422055~~. 424573


Tom Goodpasture

SUBSCRIBED AND SWORN TO before me, a Notary Public, this 11th day of
June, 2013.

By Tom Goodpasture
Notary Public 
My Commission Expires 9/14/2013


EA R. MOULTON
NOTARY PUBLIC
STATE OF COLORADO
My Commission Expires 09/14/2013

RECEIVED
BLM AZ STATE OFFICE
2013 AUG 28 P 1:38
PHOENIX, ARIZONA

Bureau of Land Management
One North Central
Phoenix, AZ 85004

To Whom It May Concern:

Please be advised that I, Travis Riele do hereby grant Jack and/or Lisa Tucker Power of Attorney for all my signatory rights regarding these additional mining claims: Empty Nest, AMC 422948, Double Down, AMC ~~423055~~ 424573


Travis Riele

SUBSCRIBED AND SWORN TO before me, a Notary Public, this 12 day of
July, 20 13.

By Jennifer E Stoddard
Notary Public JES
My Commission Expires 8-4-13

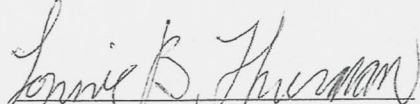


RECEIVED
BLM AZ STATE OFFICE
2013 AUG 28 P 1:38
PHOENIX, ARIZONA

Bureau of Land Management
One North Central
Phoenix, AZ 85004

To Whom It May Concern:

Please be advised that I, Lonnie Thurman do hereby grant Jack and/or Lisa Tucker Power of Attorney for all my signatory rights regarding the following mining claim: Double Down, AMC 423055. 424573


Lonnie Thurman

SUBSCRIBED AND SWORN TO before me, a Notary Public, this 12 day of

July, 20 13

By Jennifer E. Stoddard
Notary Public JES
My Commission Expires 8-4-13



RECEIVED
BLM AZ STATE OFFICE
2013 AUG 28 P 1:38
PHOENIX, ARIZONA

BLM - Enclosed please find

- 1- QCD - \$10.00 (GAD HILL #2 - AMC 424414)
- 1- Waiver - Gold Nugget - AMC - 423150 (POA's attached)
- 1- Waiver - Gold Nugget #2 - AMC - 423151 (POA's attached)
- 1- POL - for both claims - \$20.00
- 1- Waiver - Gold Rock #2 AMC 423154 & 423155
- 1- POL - for both claims - \$20.00
- 1- Waiver - Double Down - AMC - 424573 (POA's attached)

Upon recordation, please return all to:

LISA TUCKER
P.O. Box 265
WICKENBURG, AZ 85358



RECEIVED
BLM AZ STATE OFFICE
2013 AUG 28 P 1:37
PHOENIX, ARIZONA

United States Department of the Interior
Bureau of Land Management
 LANDS/RECREATION & PLANNING
 ONE N CENTRAL AVE
 PHOENIX, AZ 85004 -2203
 Phone: 602-417-9200

Receipt

No: 2868488

Transaction #: 2954447	
Date of Transaction: 08/29/2013	
CUSTOMER:	
LISA TUCKER PO BOX 265 WICKENBURG, AZ 85358-0265 US	

LINE #	QTY	DESCRIPTION	REMARKS	UNIT PRICE	TOTAL
1	1.00	LOCATABLE MINERALS / MINING CLAIMS-NOT NEW-UNADJUD, ONE AUTH NO. ONLY / MINING CLAIM MONEY RECEIVED CASES: AMC424414/\$10.00	QCD - 1	- n/a -	10.00
2	1.00	LOCATABLE MINERALS / MINING CLAIMS-NOT NEW-UNADJUD, ONE AUTH NO. ONLY / MINING CLAIM MONEY RECEIVED CASES: AMC423150/\$40.00	MAINT FEE WAIVER (5) 2014 / POL (4) 2013	- n/a -	40.00
TOTAL:					\$50.00

PAYMENT INFORMATION					
1	AMOUNT:	50.00	POSTMARKED:	08/26/2013	
	TYPE:	CHECK	RECEIVED:	08/28/2013	
	CHECK NO:	1330			
	NAME:	TUCKER, JACK K PO BOX 265 WICKENBURG AZ 85358-0265 US			

REMARKS

This receipt was generated by the automated BLM Collections and Billing System and is a paper representation of a portion of the official electronic record contained therein.

Amc 423150

When Recorded Return Document to:

CHRIS SLAWINSKI
2213 N. ASHBROOK CIR.
MESA, AZ 85213

Check here is this is a change of address.

Telephone: _____

E-mail address: _____

AFFIDAVIT OF PERFORMANCE OF ANNUAL WORK

1. State of Arizona, County of MARICOPA ss:

2. I (Name) CHRIS SLAWINSKI

3. Reside at (Address) 2213 N. ASHBROOK CIR.

City MESA County MARICOPA

State AZ Zip 85213 being duly sworn, depose and say that I am a citizen of the United States, more than eighteen years of age, and that all of the facts set forth in this affidavit, subject to the provisions and penalties of 18 U.S.C. 1001 pertaining to the filing of false, fictitious, or fraudulent statements with the United States, are true and correct according to the best of my knowledge, information and belief.

4. Owner's name and address (If not shown in Items 1-3 above), _____

5. That I am personally acquainted with the mining claim(s). The work and improvements were made by and at the expense of the owner(s) of said claim(s). Said contiguous group of claims, listed on this document, are situated in the

(optional) Mining District: YAVAPAI County, Arizona.

Line No.	AMC NUMBER	CLAIM/SITE NAME	COUNTY RECORDER DATA (If available)	TWP	RNG	SEC
1	423153	GOLD PLACER #4	2013-0030018	8N	4W	6
2	423152	GOLD PLACER #3	2013-0040177	8N	4W	6
3						
4						
5						
6						

RECEIVED
 BLM AZ STATE OFFICE
 PHOENIX, ARIZONA
 2013 AUG -9 P 2:50
 BLM
 Date
 Stamp

Form: MCF108
Revised Jan. 2006
Page 1 of 2

ENTERED
SEP 03 2013
BY: AT

BLM
Date
Stamp

2013 AUG -9 P 2:50
PHOENIX, ARIZONA

RECEIVED
BLM AZ STATE OFFICE

7					
8					
9					
10					

6. That between the dates starting at 12 o'clock noon on September 1, 2012 and ending at 12 o'clock noon on September 1, 2013 at least \$ 200.00 dollars worth of work and improvements were done and performed upon said claim(s) or upon one or more of a contiguous group of claims for the benefit of all, wholly or partly outside of a contiguous group of claims for the benefit of all, not including the location work.

7. That the following persons were employed to perform the work and improvements described herein: L. TUCKER, C. SLAWINSKI

8. That the work and improvements performed were: PICKED UP TRASH, REMOVED DEBRIS, FILLED IN OLD DIG HOLES, TRIMMED BUSHES, IMPROVED LOGS


9. Dated: 8/9/2013 Signature: Christy Sluder

SUBSCRIBED AND SWORN TO before me, a Notary Public, this 9th day of August 2013

By: Kara Hancock

Notary Public _____

My Commission Expires July 2nd, 2017



Bureau of Land Management
Arizona State Office
www.az.blm.gov

No. of Claims: 2 x \$10 = 20-
 Check No.: 1941 Init. CHL
 Receipt No.: 2851673
 For BLM Use Only

United States Department of the Interior
 Bureau of Land Management
 LANDS/RECREATION & PLANNING
 ONE N CENTRAL AVE
 PHOENIX, AZ 85004 -2203
 Phone: 602-417-9200

Receipt

No: 2851673

Transaction #: 2937411	
Date of Transaction: 08/09/2013	
CUSTOMER:	
CHRIS SLAWINSKI 2213 N ASHBROOK MESA, AZ 85213-2225 US	

LINE #	QTY	DESCRIPTION	REMARKS	UNIT PRICE	TOTAL
1	1.00	LOCATABLE MINERALS / MINING CLAIMS-NOT NEW-UNADJUD, ONE AUTH NO. ONLY / MINING CLAIM MONEY RECEIVED CASES: AMC423153/\$20.00	POL 2013/2	- n/a -	20.00
TOTAL:					\$20.00

PAYMENT INFORMATION					
1	AMOUNT:	20.00	POSTMARKED:	N/A	
	TYPE:	CHECK	RECEIVED:	08/09/2013	
	CHECK NO:	1941			
	NAME:	SLAWINSKI, CHRIS 2213 N ASHBROOK MESA AZ 85213-2225 US			

REMARKS

This receipt was generated by the automated BLM Collections and Billing System and is a paper representation of a portion of the official electronic record contained therein.

Amc 423150

406377
424425
424394

NOTICE OF INTENTION TO HOLD MINING CLAIMS/SITES

When Recorded Return Document to:

John G. Bruce
11142N 165th DR Apt 337
Surprise Az. 85388

RECEIVED BLM AZ STATE OFFICE	2013 AUG - 8 P 12: 12	PHOENIX, ARIZONA
BLM Date Stamp		

Check here if this is a change of address.
Telephone: 623-505-7051

E-mail Address johnandcandy416@yahoo.com

I (We) intend to hold the claims(s) and/or site(s) listed below for the calendar year 2013, and I (We) have filed or will file a Notice of Intent to Hold in the county where the claim (s) is located.

Reason for filing a Notice of Intent to Hold instead of an assessment work filing (check one):

- Maintenance fee was paid to maintain claim(s) during this assessment year.
- Mill or tunnel sites.
- Claim(s) was located during the current assessment year.
- BLM has deferred assessment work (attach copy of decision granting deferment, or pending petition for deferment including date petition was filed.)

Line No.	AMC NUMBER	CLAIM/SITE NAME	COUNTY RECORDER DATA (If available)	TWP	RNG	SEC
1	423156	outback #1		8N	4W	6
2	423157	outback #2		8N	4W	6
3	423158	outback #3		8N	4W	6
4	423159	outback #4		8N	4W	6
5 ✓	406383	Sundance Gold #7		5N	12W	14
6 ✓	424425	Gold Star #3		8N	4W	6
7 ✓	424426	Gold Star #4		8N	4W	6
8 ✓	424394	Gold Placee #1		8N	4W	6
9 ✓	424395	Gold Placee #2		8N	4W	6
10						

ENTERED
SEP 01 2013
BY: AT

NOTICE OF INTENTION TO HOLD MINING CLAIMS/SITES
page 2

BLM
Date
Stamp

2013 AUG - 8 P 12:12
PHOENIX, ARIZONA

RECEIVED
BLM AZ STATE OFFICE

1. State of Arizona, County of Maricopa

2. I (Name) John Bruce

3. Reside at (Address) 11142 N. 165th Dr. Apt 337

City Surprise County Maricopa State AZ Zip 85388

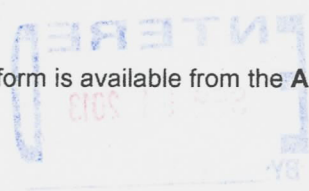
being duly sworn, depose and say that I am a citizen of the United States, more than eighteen years of age, that all of the facts set forth in this notice, subject to the provisions and penalties of 18 U.S.C. 1001 pertaining to the filing of false, fictitious, or fraudulent statements with the United States, are true and correct according to the best of my knowledge, information and belief.

4. Owner's name and address (If not shown in Items 1-3 above).

5. Dated: 8/8/13 Signature: John Bruce

Bureau of Land Management
Arizona State Office
www.az.blm.gov

No. of Claims: 9 x \$10 = 90.00
Check No: 1020 Init. EBG
Receipt No.: 2850369
For BLM Use Only



MAINTENANCE FEE WAIVER CERTIFICATION

SEE INSTRUCTIONS ON PAGE 2

1. This small miner waiver is filed for the assessment year beginning on September 1, 2013 and ending on September 1, 2014.
2. The undersigned and all related parties owned ten or fewer mining claims, mill, or tunnel sites located and maintained on Federal lands in the United States of America on September 1, 2013.
3. The undersigned have performed the assessment work required by law for each mining claim listed prior to filing this waiver and understand that by filing this form, an affidavit of assessment work must be recorded by the December 30th following the filing of this waiver.
4. The undersigned understand that if the assessment work obligation has not yet come due under 30 U.S.C. 28 (for those claims in their first assessment year only), a notice of intent to hold reciting this condition must be recorded by the December 30th following the filing of this waiver.
5. The undersigned understand that mill and tunnel sites may also be listed upon this waiver and be waived from payment of the maintenance fee, and that a notice of intent to hold for these sites is required to be recorded by the December 30th immediately following the filing of this waiver.
6. The undersigned understand and acknowledge that pursuant to 43 U.S.C. 1212 and 18 U.S.C. 1001, the filing or recording of a false, fictitious, or fraudulent document with the Bureau of Land Management may result in a fine of up to \$250,000, a prison term not to exceed five years, or both.
7. The mining claims, mill or tunnel sites for which this waiver from payment of the maintenance fees is requested are:

CLAIM OR SITE NAME	BLM RECORDATION SERIAL NUMBER
1. Outback #1	✓ AMC 423156
2. Outback #2	AMC 423157
3. Outback #3	AMC 423158
4. Outback #4	AMC 423159
5. Sundance Gold #7	• AMC 406383 ✓
6.	
7.	
8.	
9.	
10.	

423156-159
Entered by RE on
7/16 913 code
#89 appears
8/8 913 code appears
#203 Again
ONLY the 406383 is
processed on this waiver

The owner(s) (claimants) of the above mining claims and sites are:

John Bruce ✓
(Owner's Name - Please Print)

John Bruce
(Owner's Signature)

11142 N. 165th Dr #337
(Street or P.O. Box)

Surprise AZ 85388
(City) (State) (Zip Code)

Candy Bruce
(Owner's Name - Please Print)

Candy Bruce
(Owner's Signature)

11142 N. 165th Dr #337 ✓
(Street or P.O. Box)

Surprise AZ 85388
(City) (State) (Zip Code)

(Owner's Name - Please Print)

(Street or P.O. Box)

(City) (State) (Zip Code)

PHOENIX, ARIZONA

RECEIVED
BLM AZ STATE OFFICE
2013 AUG - 8 - 11:44

(Owner's Signature)

ENTERED
SEP 17 2013
SEP 17 2013
BY: PB

(Owner's Name - Please Print)	(Owner's Signature)
(Street or P.O. Box)	(City) (State) (Zip Code)
(Owner's Name - Please Print)	(Owner's Signature)
(Street or P.O. Box)	(City) (State) (Zip Code)
(Owner's Name - Please Print)	(Owner's Signature)
(Street or P.O. Box)	(City) (State) (Zip Code)
(Owner's Name - Please Print)	(Owner's Signature)
(Street or P.O. Box)	(City) (State) (Zip Code)

Title 18 U.S.C. Section 1001 and Title 43 U.S.C. Section 1212 makes it a crime for any person knowingly and willfully to make to any department or agency of the United States any false, fictitious or fraudulent statements or representations as to any matter within its jurisdiction.

INSTRUCTIONS

1. This certification is made under the provisions of §1744 of Title 43 and § 28-28k of Title 30 of the United States Code; and the regulations thereunder (43 CFR Part 3830).
2. The claimant(s) must fill in the dates in paragraph 1 for the beginning and ending of the assessment year for which this waiver is sought.
3. The claimant(s) must fill in the date in paragraph 2 for the beginning of the assessment year for which this waiver is sought.
4. All claim and site names and Bureau of Land Management (BLM) serial numbers must be listed for the mining claims, mill sites, and tunnel sites for which the waiver is sought.
5. All owners of the mining claims, mill sites, and tunnel sites and their addresses must be given.
6. This waiver form must be signed by all the claimants or their designated agent, in original form. If an agent is designated, a notarized designation of agent, signed by all of the claimants with proper address given, must be submitted with this waiver.
7. This form must be filed no later than September 1st for the upcoming assessment year in the BLM State Office where the mining claims or sites are recorded, or the waiver cannot be granted by the BLM. (Example: To obtain a waiver for the assessment year 2012, which begins on September 1, 2011, you must qualify for and file for a waiver no later than September 1, 2011, in the proper BLM State Office.)
8. For all mining claims which require assessment work, you must record an affidavit of labor on or before the December 30th immediately following the filing of this waiver. For all other mining claims or sites waived, you must record a notice of intent to hold on or before the December 30th immediately following the filing of this waiver.
9. Mill and tunnel sites may also be listed upon this waiver and be waived from payment of the maintenance fee. A notice of intent to hold for these sites is required to be filed by the December 30th following the filing of this waiver.

INTEREST

PHOENIX, ARIZONA
 FOR OFFICIAL USE ONLY
 2011 AUG - 8 11:44
 RECEIVED
 BLM AZ STATE OFFICE

**United States Department of the Interior
Bureau of Land Management
LANDS/RECREATION & PLANNING
ONE N CENTRAL AVE
PHOENIX, AZ 85004 -2203
Phone: 602-417-9200**

Receipt

No: 2850369

Transaction #: 2936098		ENTERED INTO COMPUTER
Date of Transaction: 08/08/2013		
CUSTOMER:		
JOHN BRUCE 11142 N 165TH DR APT 337 SURPRISE, AZ 85388-6660 US		

LINE #	QTY	DESCRIPTION	REMARKS	UNIT PRICE	TOTAL
1	1.00	LOCATABLE MINERALS / MINING CLAIMS-NOT NEW-UNADJUD, ONE AUTH NO. ONLY / MINING CLAIM MONEY RECEIVED CASES: AMC423156/\$90.00	NOI FOR 2013 & 2014 WAIV (9)	- n/a -	90.00
TOTAL:					\$90.00

PAYMENT INFORMATION					
1	AMOUNT:	90.00	POSTMARKED:	N/A	
	TYPE:	CHECK	RECEIVED:	08/08/2013	
	CHECK NO:	1020			
	NAME:	BRUCE, JOHN 11142 N 165TH DR APT 337 SURPRISE AZ 85388-6660 US			

REMARKS	

This receipt was generated by the automated BLM Collections and Billing System and is a paper representation of a portion of the official electronic record contained therein.

UNITED STATES
DEPARTMENT OF THE INTERIOR
BUREAU OF LAND MANAGEMENT
MAINTENANCE FEE WAIVER CERTIFICATION

89

AMC 423150
AMC 406377
FORM APPROVED
OMB NO. 1004-0114
Expires: August 31, 2013

SEE INSTRUCTIONS ON PAGE 2

- This small miner waiver is filed for the assessment year beginning on September 1, 2013 and ending on September 1, 2014.
- The undersigned and all related parties owned ten or fewer mining claims, mill, or tunnel sites located and maintained on Federal lands in the United States of America on September 1, 2013.
- The undersigned have performed the assessment work required by law for each mining claim listed prior to filing this waiver and understand that by filing this form, the undersigned must file an affidavit of assessment work with the Bureau of Land Management (BLM) by the December 30th following the filing of this waiver.
- The undersigned understand that if the assessment work obligation has not yet come due under 30 U.S.C. 28 (for those claims in their first assessment year only), a notice of intent to hold reciting this condition must be recorded by the December 30th following the filing of this waiver.
- The undersigned understand that mill and tunnel sites may also be listed on this waiver and be waived from payment of the maintenance fee, and that a notice of intent to hold for these sites is required to be filed with the BLM by the December 30th following the filing of this waiver.
- The undersigned understand and acknowledge that pursuant to 43 U.S.C. 1212 and 18 U.S.C. 1001, the filing or recording of a false, fictitious, or fraudulent document with the BLM may result in a fine of up to \$250,000, a prison term not to exceed five years, or both.
- The mining claims, mill or tunnel sites for which this waiver from payment of the maintenance fees is requested are:

CLAIM OR SITE NAME	BLM RECORDATION SERIAL NUMBER
1. <u>OUTBACK #1</u>	✓ <u>AMC 423156</u>
2. <u>OUTBACK #2</u>	<u>AMC 423157</u>
3. <u>OUTBACK #3</u>	<u>AMC 423158</u>
4. <u>OUTBACK #4</u>	<u>AMC 423159</u>
5. <u>Sundance Gold #7</u>	<u>AMC 406383</u> 486 <i>lades Candy Bruce</i>
6.	
7.	<u>AC 486 Removed 9/17/13</u>
8.	<u>CORRECTED Waiver Rec'd 8-8-13 pb</u>
9.	
10.	

The owner(s) (claimants) of the above mining claims and sites are:

John Bruce
(Owner's Name - Please Print)

11142 N. 165th Dr. # 337
(Owner's Mailing Address)

John Bruce
(Owner's Signature)

Surprise AZ 85388
(City) (State) (Zip Code)

(Owner's Name - Please Print)

(Owner's Mailing Address)

(Owner's Signature)

(City) (State) (Zip Code)

(Owner's Name - Please Print)

(Owner's Mailing Address)

(Owner's Signature)

(City) (State) (Zip Code)

(Owner's Name - Please Print)

(Owner's Mailing Address)

(City) (State) (Zip Code)

(Continued on page 2)

PHOENIX, ARIZONA
2013 JUL 16 AM 9:34
RECEIVED
BLM AZ STATE OFFICE
INTERESTED
SEP 17 2013
BY: BS

5/50

_____ (Owner's Name - Please Print)	_____ (Owner's Signature)
_____ (Owner's Mailing Address)	_____ (City) _____ (State) _____ (Zip Code)

_____ (Owner's Name - Please Print)	_____ (Owner's Signature)
_____ (Owner's Mailing Address)	_____ (City) _____ (State) _____ (Zip Code)

_____ (Owner's Name - Please Print)	_____ (Owner's Signature)
_____ (Owner's Mailing Address)	_____ (City) _____ (State) _____ (Zip Code)

_____ (Owner's Name - Please Print)	_____ (Owner's Signature)
_____ (Owner's Mailing Address)	_____ (City) _____ (State) _____ (Zip Code)

18 U.S.C. 1001 and 43 U.S.C. 1212 make it a crime for any person knowingly and willfully to make to any department or agency of the United States any false, fictitious or fraudulent statements or representations as to any matter within its jurisdiction.

INSTRUCTIONS

1. This certification is made under the provisions of 43 U.S.C. § 1744 and 30 U.S.C. §28-28k and the regulations thereunder (43 CFR Part 3830).
2. The claimant(s) must fill in the dates in paragraph 1 for the beginning and ending of the assessment year for which this waiver is sought.
3. The claimant(s) must fill in the date in paragraph 2 for the beginning of the assessment year for which this waiver is sought.
4. All claim and site names and BLM serial numbers must be listed for the mining claims, mill sites, and tunnel sites for which the waiver is sought.
5. All owners of the mining claims, mill sites, and tunnel sites and their addresses must be given.
6. This waiver form must be signed by all the claimants or their designated agent, in original form. If an agent is designated, a notarized designation of agent, signed by all of the claimants with proper address given, must be submitted with this waiver.
7. This form must be filed no later than September 1st for the upcoming assessment year in the BLM State Office where the mining claims or sites are recorded, or the waiver cannot be granted by the BLM. (Example: To obtain a waiver for the assessment year 2012, which begins on September 1, 2011, you must qualify for and file for a waiver no later than September 1, 2011, in the proper BLM State Office.)
8. For all mining claims which require assessment work, you must record an affidavit of labor on or before the December 30th immediately following the filing of this waiver. For all other mining claims or sites waived, you must record a notice of intent to hold on or before the December 30th immediately following the filing of this waiver.
9. Mill and tunnel sites may also be listed on this waiver and be waived from payment of the maintenance fee. A notice of intent to hold for these sites is required to be filed by the December 30th following the filing of this waiver.

FOR OFFICIAL USE ONLY

RECEIVED
BLM AZ STATE OFFICE
2013 JUL 16 AM 9:34
PHOENIX, ARIZONA

AMC 406377

Recording requested by: Robert C. Baughman Space above reserved for use by Recorder's Office
 When recorded, mail to: Document prepared by:
 Name: John E. Bruce Name Robert C. Baughman
 Address: 11142 North 165th Dr. Apt 337 Address 1400 Trails End Dr.
 City/State/Zip: Surprise, AZ 85388 City/State/Zip New Franklin, OH 44216
 Property Tax Parcel/Account Number: AMC # 406383

Quitclaim Deed

This Quitclaim Deed is made on 7-8-13, between
Robert C. Baughman/Jean A. Baughman, Grantor, of 1400 Trails End Dr.
New Franklin, City of New Franklin, State of OH,
 and John E. Bruce/Candy A. Bruce, Grantee, of 11142 North 165th Dr. Apt 337
Surprise, City of Surprise, State of AZ

For valuable consideration, the Grantor hereby quitclaims and transfers all right, title, and interest held by the Grantor in the following described real estate and improvements to the Grantee, and his or her heirs and assigns, to have and hold forever, located at AMC # 406383 SE 1/4 of the NW 1/4 Section 14 T5N R12W 65B&M, City of Wenden, (Co. Prec.) County, State of AZ

JUL 30 2013 4:04pm

Spoke to Bruce, John, he will pay the additional 3% for the QCD and will submit another Waiver with Candy's signature and an int as well.

7-31-13 R# 2843854 - 10% pd for Trans fee - AUG 05 2013 > processed transfer. PB

RECEIVED
 PHOENIX, ARIZONA
 2013 JUL 16 AM 9:04
 PHOENIX, ARIZONA
 PHOENIX, ARIZONA
 PHOENIX, ARIZONA

Subject to all easements, rights of way, protective covenants, and mineral reservations of record, if any.
 Taxes for the tax year of 2013 shall be prorated between the Grantor and Grantee as of the date of recording of this deed.

ENTERED INTO COMPUTER
 AUG 05 2013 PB

1/50

RECEIVED
CLM AZ STATE OFFICE
2013 JUL 16 A 9:34
PHOENIX, ARIZONA

Dated: 7/8/13

[Signature]
Signature of Grantor

Jean A. Baughman

Robert C Baughman Jean A Baughman
Name of Grantor

[Signature]
Signature of Witness #1

Kylie Fondriest
Printed Name of Witness #1


[Signature]
Signature of Witness #2

[Signature] JULIE PRICE
Printed Name of Witness #2

State of Ohio County of Summit
On 7/8/13, the Grantor, Robert C Baughman and Jean A Baughman

personally came before me and, being duly sworn, did state and prove that he/she is the person described in the above document and that he/she signed the above document in my presence.

[Signature]
Notary Signature



PATRICIA ZARLE
Notary Public, State of Ohio
My Comm. Expires April 30, 2017

Notary Public,
In and for the County of Summit State of Ohio
My commission expires: 4/30/17 Seal

Send all tax statements to Grantee.

When Recorded Return Document to:

John Bruce
11142 N. 165th Dr. #337
Surprise, AZ 85388

AMC 406 377

Check here is this is a change of address.

Telephone: _____

E-mail address: _____

AFFIDAVIT OF PERFORMANCE OF ANNUAL WORK

1. State of Arizona, County of Maricopa ss:

2. I (Name) John Bruce

3. Reside at (Address) 11142 N 165th Dr. #337

City Surprise County Maricopa

RECEIVED
BLM AZ STATE OFFICE
2013 JUL 16 A 9:35
PHOENIX, ARIZONA
BLM
Date
Stamp

State AZ Zip 85388 being duly sworn, depose and say that I am a citizen of the United States, more than eighteen years of age, and that all of the facts set forth in this affidavit, subject to the provisions and penalties of 18 U.S.C. 1001 pertaining to the filing of false, fictitious, or fraudulent statements with the United States, are true and correct according to the best of my knowledge, information and belief.

4. Owner's name and address (If not shown in Items 1-3 above). _____

5. That I am personally acquainted with the mining claim(s). The work and improvements were made by and at the expense of the owner(s) of said claim(s). Said contiguous group of claims, listed on this document, are situated in the

_____ (optional) Mining District; La Paz County, Arizona.

Line No.	AMC NUMBER	CLAIM/SITE NAME	COUNTY RECORDER DATA (If available)	TWP	RNG	SEC
1	406383	Sundance Gold #7		5N	12W	14
2						
3						
4						
5						
6						

ENTERED INTO COMPUTER
JUL 30 2013 PB

RECEIVED
BLM AZ STATE OFFICE
2013 JUL 16 A 9:35
PHOENIX, ARIZONA
BLM
Date
Stamp

7					
8					
9					
10					

6. That between the dates starting at 12 o'clock noon on September 1, 20 12 and ending at 12 o'clock noon on September 1, 20 13 at least \$ 500 dollars worth of work and improvements were done and performed upon said claim(s) or upon one or more of a contiguous group of claims for the benefit of all, wholly or partly outside of a contiguous group of claims for the benefit of all, not including the location work.

7. That the following persons were employed to perform the work and improvements described herein: R. Baughman, J. Bruce

8. That the work and improvements performed were: Trash pickup, Fill in dig holes, trimmed bushes, removed debris


9. Dated: 7/15/13 Signature: John Bruce

SUBSCRIBED AND SWORN TO before me, a Notary Public, this 15 day of July 20 13

By: John E Bruce

Notary Public [Signature]

My Commission Expires 23 Feb 2016



Bureau of Land Management
Arizona State Office
www.az.blm.gov

No. of Claims:	<u>1</u>	x \$10 =	<u>10</u>
Check No.:	<u>1005</u>	Init.	<u>SC</u>
Receipt No.:	<u>2833197</u>		
For BLM Use Only			

When Recorded Return Document to:

AMC 423150

John Bruce
1142 N. 165th Dr. #337
Surprise, AZ 85388

Check here is this is a change of address.

Telephone: _____

E-mail address: _____

AFFIDAVIT OF PERFORMANCE OF ANNUAL WORK

1. State of Arizona, County of MARICOPA ss:

2. I (Name) JOHN BRUCE

3. Reside at (Address) 1142 N. 165th DR.
337

City SURPRISE County MARICOPA

RECEIVED
BLM AZ STATE OFFICE
2013 JUL 16 A 9:36
PHOENIX, ARIZONA
BLM
Date
Stamp

State AZ Zip 85388 being duly sworn, depose and say that I am a citizen of the United States, more than eighteen years of age, and that all of the facts set forth in this affidavit, subject to the provisions and penalties of 18 U.S.C. 1001 pertaining to the filing of false, fictitious, or fraudulent statements with the United States, are true and correct according to the best of my knowledge, information and belief.

4. Owner's name and address (If not shown in Items 1-3 above). _____

5. That I am personally acquainted with the mining claim(s). The work and improvements were made by and at the expense of the owner(s) of said claim(s). Said contiguous group of claims, listed on this document, are situated in the

_____ (optional) Mining District; YAVAPAI County, Arizona.

Line No.	AMC NUMBER	CLAIM/SITE NAME	COUNTY RECORDER DATA (If available)	TWP	RNG	SEC
1	423156	OUTBACK #1	2013-0030021	8N	4W	6
2	423157	OUTBACK #2	2013-0030022	8N	4W	6
3	423158	OUTBACK #3	2013-0030023	8N	4W	6
4	423159	OUTBACK #4	2013-0030024	8N	4W	6
5						
6						

ENTERED INTO COMPUTER
JUL 30 2013 *fb*

BLM
Date
Stamp

2013 JUL 16 A 9:35
PHOENIX, ARIZONA

RECEIVED
BLM AZ STATE OFFICE

7					
8					
9					
10					

6. That between the dates starting at 12 o'clock noon on September 1, 2012 and ending at 12 o'clock noon on September 1, 2013 at least \$ 1,000 dollars worth of work and improvements were done and performed upon said claim(s) or upon one or more of a contiguous group of claims for the benefit of all, wholly or partly outside of a contiguous group of claims for the benefit of all, not including the location work.

7. That the following persons were employed to perform the work and improvements described herein: _____
L. Tucker, J. Bruce

8. That the work and improvements performed were: Picked up trash, improved roads, filled in old dig holes, trimmed bushes, removed debris.


9. Dated: 7/15/13 Signature: John Bruce

SUBSCRIBED AND SWORN TO before me, a Notary Public, this 15 day of July 2013

By: John E. Bruce

Notary Public [Signature]

My Commission Expires 23 FEB 2016



Bureau of Land Management
Arizona State Office
www.az.blm.gov

No. of Claims: 4 x \$10 = 40
Check No.: 1005 Init. SC
Receipt No.: 2833197
For BLM Use Only

New Customer Screen

System ID:
Proprietor Number: **2350174**
Proprietor Name:
Category:
Address:

City:
State:
Zip:

New ID
ENTERED INTO COMPUTER
JUL 30 2013 *PB*

Customer details successfully Inserted for Customer Id 2350174

New Customer Screen

System ID:
Proprietor Number: **2350175**
Proprietor Name:
Category:
Address:

City:
State:
Zip:

New ID
ENTERED INTO COMPUTER
JUL 30 2013 *PB*

Customer details successfully Inserted for Customer Id 2350175

**United States Department of the Interior
Bureau of Land Management**

LANDS/RECREATION & PLANNING
ONE N CENTRAL AVE
PHOENIX, AZ 85004 -2203
Phone: 602-417-9200

Receipt

No: 2833197

Transaction #: 2918668		ENTERED INTO COMPUTER
Date of Transaction: 07/16/2013		
CUSTOMER:		
JOHN BRUCE 11142 N 165TH DR APT 337 SURPRISE, AZ 85388-6660 US		VERIFIED AUG 07 2013 PB

LINE #	QTY	DESCRIPTION	REMARKS	UNIT PRICE	TOTAL
1	1.00	LOCATABLE MINERALS / MINING CLAIMS-NOT NEW-UNADJUD, ONE AUTH NO. ONLY / MINING CLAIM MONEY RECEIVED CASES: AMC406383/\$10.00	ENTERED INTO COMPUTER POL JUL 30 2013 PB	- n/a -	10.00
2	1.00	LOCATABLE MINERALS / MINING CLAIMS-NOT NEW-UNADJUD, ONE AUTH NO. ONLY / MINING CLAIM MONEY RECEIVED CASES: AMC423156/\$50.00	(2) * TRF (1) WAIVER (5) POL (5) 2013 JUL 30 2013 PB	- n/a -	50.00

*short \$10.00 for B.C.D. // pd \$10.00 on 7/31/13 RT# 2843854 PB **TOTAL:** AUG 05 2013 **\$60.00**
TRANSFER processed

PAYMENT INFORMATION			
1	AMOUNT:	60.00	POSTMARKED: N/A
	TYPE:	CHECK	RECEIVED: 07/16/2013
	CHECK NO:	1005	
	NAME:	BRUCE, JOHN 11142 N 165TH DR APT 337 SURPRISE AZ 85388-6660 US	

REMARKS

This receipt was generated by the automated BLM Collections and Billing System and is a paper representation of a portion of the official electronic record contained therein.

**United States Department of the Interior
Bureau of Land Management
LANDS/RECREATION & PLANNING
ONE N CENTRAL AVE
PHOENIX, AZ 85004 -2203
Phone: 602-417-9200**

Receipt

No: 2843854

Transaction #: 2929489		ENTERED INTO COMPUTER
Date of Transaction: 07/31/2013		
CUSTOMER: AUG 05 2013 JB		
JOHN BRUCE 11142 N 165TH DR APT 337 SURPRISE, AZ 85388-6660 US		<div style="border: 1px solid red; border-radius: 50%; padding: 5px; display: inline-block;"> Verified AUG 07 2013 JB </div>

LINE #	QTY	DESCRIPTION	REMARKS	UNIT PRICE	TOTAL
1	1.00	LOCATABLE MINERALS / MINING CLAIMS- NOT NEW-UNADJUD, ONE AUTH NO. ONLY / MINING CLAIM MONEY RECEIVED CASES: AMC406383/\$10.00	TRF/1	- n/a -	10.00
TOTAL:					\$10.00

PAYMENT INFORMATION					
NOTE: Items will appear on credit card statement as "Bureau of Land Mgmt CO".					
1	AMOUNT:	10.00	POSTMARKED:	N/A	
	TYPE:	CREDIT CARD	RECEIVED:	07/31/2013	
	NAME:	BRUCE, JOHN 11142 N 165TH DR APT 337 SURPRISE AZ 85388-6660 US			
	CARD NO:	XXXXXXXXXXXX2880	AUTH CODE:	113758	
	NAME ON CARD:	JOHN BRUCE			
	EXPIRES:	06/2017			
	SIGNATURE:				

REMARKS
CLAIMANT CALLED TO PAY \$10 THAT HE WAS SHORT ON TRF FILED 16 JUL 2013.

This receipt was generated by the automated BLM Collections and Billing System and is a paper representation of a portion of the official electronic record contained therein.

**DEPARTMENT OF THE INTERIOR
BUREAU OF LAND MANAGEMENT
MINING CLAIMS
(LIVE) Serial Register Page**

Run Date/Time: 07/16/2013 06:18 PM

Page 1 of 1

01 10-21-1976;090STAT0090;43USC1744	Total Acres	Serial Number
Case Type 384201: PLACER CLAIM	40.000	AMC406383
Claim Name: SUNDANCE GOLD #7		Lead File Number
Commodity :		AMC406377
Case Disposition: ACTIVE		
Required Maintenance Fee: \$280.00		

Name & Address	Int Rel
BAUGHMAN ROBERT 1400 TRAILS END DR CLINTON, OH 44216-9407	CLAIMANT
BAUGHMAN JEAN 1400 TRAILS END DR CLINTON, OH 44216-9407	CLAIMANT

Mer Twp Rng Sec Quadrant District/Field Office County
14 0050N 0120W 014 NW LAKE HAVASU FO LA PAZ

Act Date	Code	Action	Action Remarks	Receipt Number
12/30/2010	403	LOCATION DATE		
03/17/2011	395	RECORDATION NOTICE RECD	1	2311189
07/17/2012	682	MAINTENANCE FEE/\$140	2013;\$140	2610169
08/01/2011	682	MAINTENANCE FEE/\$140	2012	2393463
03/17/2011	484	LOCATION YEAR / MAINTENANCE	2011	2311189
10/22/2012	685	ADDL/CURABLE MAINT FEE	2013;\$140	2677304
06/29/2011	669	LAND STATUS CHECKED		
05/04/2011	396	TRF OF INTEREST FILED	KAROLYI STEVE	2338102
05/04/2011	396	TRF OF INTEREST FILED	MOORE KENNETH	2338102
03/17/2011	501	ACCT ADV IN LEAD FILE	AMC406377-AMC406398;	

Line Nr Remarks

NO WARRANTY IS MADE BY BLM
FOR USE OF THE DATA FOR
PURPOSES NOT INTENDED BY BLM

Mass Add/Delete/Update Action Data

Starting Serial Number Ending Serial Number

Errors:

ING - 483 SHOULD EXIST FOR NEXT ASSMT YEAR - [AMC406383](WARNING)

	Action Data:	
Action Code:	<input type="text" value="480"/>	<input type="button" value="Lookup"/>
Action Remark:	<input type="text" value="2013"/>	
Action Date:	<input type="text" value="07/16/2013"/>	
Receipt Nr:	<input type="text" value="2833197"/>	

[AMC406383] - [Placer] - 480 - 2013

=====

Total Amount Processed : \$0.00

	Update Action Data:	
Action Code:	<input type="text"/>	<input type="button" value="Lookup"/>
Action Remark:	<input type="text"/>	
Action Date:	<input type="text"/>	
Receipt Nr:	<input type="text"/>	

Mass Add/Delete/Update Action Data

Starting Serial Number Ending Serial Number

423156

423159

Errors:

- ING - 483 SHOULD EXIST FOR NEXT ASSMT YEAR - [AMC423156](WARNING)
- ING - 483 SHOULD EXIST FOR NEXT ASSMT YEAR - [AMC423157](WARNING)
- ING - 483 SHOULD EXIST FOR NEXT ASSMT YEAR - [AMC423158](WARNING)
- ING - 483 SHOULD EXIST FOR NEXT ASSMT YEAR - [AMC423159](WARNING)

	Action Data:
Action Code:	480 <input type="button" value="Lookup"/>
Action Remark:	2013
Action Date:	07/16/2013
Receipt Nr:	2833197

- [AMC423156] - [Placer] - 480 - 2013
- [AMC423157] - [Placer] - 480 - 2013
- [AMC423158] - [Placer] - 480 - 2013
- [AMC423159] - [Placer] - 480 - 2013

=====
Total Amount Processed : \$0.00

	Update Action Data:
Action Code:	<input type="text"/> <input type="button" value="Lookup"/>
Action Remark:	<input type="text"/>
Action Date:	<input type="text"/>
Receipt Nr:	<input type="text"/>



Mining Claims

Last modified: 07/16/2013 21:01:19 Status: ACTIVE

Serial Number

AMC406383

-

Case Header Details

Case Type	Claim Name	Commodity	Lead File Nr	Case Acres	Curr Mnt Fee
384201	SUNDANCE GOLD #7		AMC406377	40.000	\$280.00

Owner Details

Search Criteria: Search Column:

Proprietor Name(LFI)	Int Rel	Address	Address2	C
BAUGHMAN ROBERT	58	1400 TRAILS END DR		CLINTON
BAUGHMAN JEAN	58	1400 TRAILS END DR		CLINTON

Customers: 2

Land Description Details

Meridian: Township: Range: Section: Search Column:

Meridian	Twp	Range	Sec	NENW	SWSE	Geo St	County	Office	SMA
14	0050N	0120W	014	X		AZ	LA PAZ	LAKE HAVASU FO	BUREAU OF LAND MGMT

Locations:

Action Details

Search Criteria: Search Column:

	Date (mm/dd/yyyy)	Code	Action Taken	Action Remarks	Receipt Nr
1	12/30/2010	403	LOCATION DATE		
2	03/17/2011	395	RECORDATION NOTICE RECD	1	2311189
3	10/22/2012	685	ADDL/CURABLE MAINT FEE	2013;\$140	2677304
4	07/16/2013	392	MONIES RECEIVED	\$10.00;1	2833197
5	07/17/2012	682	MAINTENANCE FEE/\$140	2013;\$140	2610169
6	08/01/2011	682	MAINTENANCE FEE/\$140	2012	2393463
7	06/29/2011	669	LAND STATUS CHECKED		

Actions: 11

Remarks

Search Criteria: Search Column:

Line #	Remarks
---	No Data Found

Remarks: 0

MC Mass Owner Update

Starting Serial Number

406383

Ending Serial Number

406383

Available Options

Delete Owner - 396 TRF OF INT - (money sent to CBS)

ENTERED INTO COMPUTER
AUG 05 2013 *RB*

Owner Details

Owner	Address	Address2	City	State	Zip
BAUGHMAN ROBERT <div style="text-align: center; margin-top: 5px;"><input type="button" value="Lookup"/></div>	1400 TRAILS END DR		CLINTON	OH	442169407

Action Date: 07/16/2013

Action Remark: BAUGHMAN ROBERT

Receipt Nr: 2833197

Errors:

Transaction Successful.

MC Mass Owner Update

Starting Serial Number

406383

Ending Serial Number

406383

ENTERED INTO COMPUTER
AUG 05 2013 *ps*

Available Options

Delete Owner - 396 TRF OF INT - (money sent to CBS) ▾

Owner Details

Owner	Address	Address2	City	State	Zip
BAUGHMAN JEAN <div style="text-align: center; background-color: #cccccc; padding: 2px;">Lookup</div>	1400 TRAILS END DR		CLINTON	OH	442169407

Action Date: 07/31/2013

Action Remark: BAUGHMAN JEAN

Receipt Nr: 2843854

Update

Errors: Transaction Successful.



Mining Claims

Last modified: 08/05/2013 16:19:00 Status: ACTIVE

Serial Number
AMC406383

[View](#) [Void](#) [Delete](#) [Copy](#)

[Serial Register Page](#)

AUG 05 2013

Case Header Details

Case Type	Claim Name	Commodity	Lead File Nr	Case Acres	Curr Mnt Fee
384201	SUNDANCE GOLD #7		AMC406377	40.000	\$280.00

[Update Header Details](#)

Owner Details

Search Criteria: Search Column: [Search](#)

Proprietor Name(LFI)	Int Rel	Address	Address2	City	State
BRUCE JOHN E	58	11142 N 165TH DR APT 337		SURPRISE	AZ
BRUCE CANDY A	58	11142 N 165TH DR APT 337		SURPRISE	AZ

[Update Customer Details](#) # Customers: 2 [Update Multiple Cases](#)

Land Description Details

Meridian: Township: Range: Section: Search Column: [Search](#)

Meridian	Twp	Range	Sec	N	E	W	S	SE	Geo St	County	Office	SMA
14	0050N	0120W	014		X				AZ	LA PAZ	LAKE HAVASU FO	BUREAU OF LAND MGMT

[Update Location Details](#) # Locations: [Update Multiple Cases](#)

Action Details

Search Criteria: Search Column: [Search](#)

	Date (mm/dd/yyyy)	Code	Action Taken	Action Remarks	Receipt Nr
1	12/30/2010	403	LOCATION DATE		
2	03/17/2011	395	RECORDATION NOTICE RECD	1	2311189
3	08/01/2011	682	MAINTENANCE FEE/\$140	2012	2393463
4	07/31/2013	396	TRF OF INTEREST FILED	BAUGHMAN JEAN	2843854
5	07/31/2013	392	MONIES RECEIVED	\$10.00;1	2843854
6	07/16/2013	396	TRF OF INTEREST FILED	BAUGHMAN ROBERT	2833197
7	07/16/2013	480	EVID OF ASSMT FILED	2013	2833197

[Update Action Details](#) # Actions: 14 [Update Multiple Cases](#)

Remarks

Search Criteria: Search Column: [Search](#)

Line #	Remarks
---	No Data Found

[Update Remarks](#) # Remarks: 0 [Update Multiple Cases](#)

Top of Screen

**DEPARTMENT OF THE INTERIOR
BUREAU OF LAND MANAGEMENT
MINING CLAIMS
(LIVE) Serial Register Page**

Run Date/Time: 08/05/2013 04:20 PM

Page 1 of 1

01 10-21-1976;090STAT0090;43USC1744

Total Acres

Serial Number

Case Type 384201: PLACER CLAIM

40.000

AMC406383

Claim Name: SUNDANCE GOLD #7

Lead File Number

Commodity :

AMC406377

Case Disposition: ACTIVE

Required Maintenance Fee: \$280.00

↔ 2 claimants

Name & Address	Int Rel
BRUCE JOHN E 11142 N 165TH DR APT 337 SURPRISE, AZ 85388-6660	CLAIMANT
BRUCE CANDY A 11142 N 165TH DR APT 337 SURPRISE, AZ 85388-6660	CLAIMANT

Mer Twp	Rng	Sec	Quadrant	District/Field Office	County
14	0050N	0120W	014 NW	LAKE HAVASU FO	LA PAZ

Act Date	Code	Action	Action Remarks	Receipt Number
12/30/2010	403	LOCATION DATE		
03/17/2011	395	RECORDATION NOTICE RECD	1	2311189
07/17/2012	682	MAINTENANCE FEE/\$140	2013;\$140	2610169
07/16/2013	480	EVID OF ASSMT FILED	2013	2833197
08/01/2011	682	MAINTENANCE FEE/\$140	2012	2393463
03/17/2011	484	LOCATION YEAR / MAINTENANCE	2011	2311189
07/31/2013	392	MONIES RECEIVED	\$10.00;1	2843854
07/31/2013	396	TRF OF INTEREST FILED	BAUGHMAN JEAN	2843854
07/16/2013	396	TRF OF INTEREST FILED	BAUGHMAN ROBERT	2833197
10/22/2012	685	ADDL/CURABLE MAINT FEE	2013;\$140	2677304
06/29/2011	669	LAND STATUS CHECKED		
05/04/2011	396	TRF OF INTEREST FILED	KAROLYI STEVE	2338102
05/04/2011	396	TRF OF INTEREST FILED	MOORE KENNETH	2338102
03/17/2011	501	ACCT ADV IN LEAD FILE	AMC406377-AMC406398;	

Line Nr Remarks

NO WARRANTY IS MADE BY BLM
FOR USE OF THE DATA FOR
PURPOSES NOT INTENDED BY BLM

423150

Form 3830-2
(November 2010)

UNITED STATES
DEPARTMENT OF THE INTERIOR
BUREAU OF LAND MANAGEMENT
MAINTENANCE FEE WAIVER CERTIFICATION

YML 183

FORM APPROVED
OMB NO. 1004-0114
Expires: August 31, 2013

SEE INSTRUCTIONS ON PAGE 2

- This small miner waiver is filed for the assessment year beginning on September 1, 2013 and ending on September 1, 2014.
- The undersigned and all related parties owned ten or fewer mining claims, mill, or tunnel sites located and maintained on Federal lands in the United States of America on September 1, 2013.
- The undersigned have performed the assessment work required by law for each mining claim listed prior to filing this waiver and understand that by filing this form, the undersigned must file an affidavit of assessment work with the Bureau of Land Management (BLM) by the December 30th following the filing of this waiver.
- The undersigned understand that if the assessment work obligation has not yet come due under 30 U.S.C. 28 (for those claims in their first assessment year only), a notice of intent to hold reciting this condition must be recorded by the December 30th following the filing of this waiver.
- The undersigned understand that mill and tunnel sites may also be listed on this waiver and be waived from payment of the maintenance fee, and that a notice of intent to hold for these sites is required to be filed with the BLM by the December 30th following the filing of this waiver.
- The undersigned understand and acknowledge that pursuant to 43 U.S.C. 1212 and 18 U.S.C. 1001, the filing or recording of a false, fictitious, or fraudulent document with the BLM may result in a fine of up to \$250,000, a prison term not to exceed five years, or both.
- The mining claims, mill or tunnel sites for which this waiver from payment of the maintenance fees is requested are:

CLAIM OR SITE NAME	BLM RECORDATION SERIAL NUMBER
1. <u>GOLD PLACER #4</u>	<u>1 AMC 423153</u>
2. <u>GOLD PLACER #3</u>	<u>AMC 423152</u>
3.	
4.	
5.	
6.	
7.	
8.	
9.	
10.	

The owner(s) (claimants) of the above mining claims and sites are:

CHRIS J LAWINSKI
(Owner's Name - Please Print)
2213 N. ASHBROOK CIR.
(Owner's Mailing Address)

Cheryl Skosh
(Owner's Signature)
MEZA AZ 85213
(City) (State) (Zip Code)

(Owner's Name - Please Print)

(Owner's Mailing Address)

(Owner's Signature)

(City) (State) (Zip Code)

(Owner's Name - Please Print)

(Owner's Mailing Address)

(Owner's Signature)

(City) (State) (Zip Code)

(Owner's Name - Please Print)

(Owner's Mailing Address)

(Owner's Signature)

(City) (State) (Zip Code)

(Continued on page 2)

ENTERED
SEP 12 2013
BY: TS

RECEIVED
BLM AZ STATE OFFICE
2013 SEP 16 PM 2:25
PHOENIX, ARIZONA

RECEIVED
BLM AZ STATE OFFICE

2013 AUG -6 P 2: 23

PHOENIX, ARIZONA

EX-104
2013 AUG 15 10:32
INTERED

UNITED STATES
DEPARTMENT OF THE INTERIOR
BUREAU OF LAND MANAGEMENT

MAINTENANCE FEE WAIVER CERTIFICATION

AA

76

423150

FORM APPROVED
OMB NO. 1004-0114

Expires: August 31, 2013

SEE INSTRUCTIONS ON PAGE 2

- This small miner waiver is filed for the assessment year beginning on September 1, 2013 and ending on September 1, 2014.
- The undersigned and all related parties owned ten or fewer mining claims, mill, or tunnel sites located and maintained on Federal lands in the United States of America on September 1, 2013.
- The undersigned have performed the assessment work required by law for each mining claim listed prior to filing this waiver and understand that by filing this form, the undersigned must file an affidavit of assessment work with the Bureau of Land Management (BLM) by the December 30th following the filing of this waiver.
- The undersigned understand that if the assessment work obligation has not yet come due under 30 U.S.C. 28 (for those claims in their first assessment year only), a notice of intent to hold reciting this condition must be recorded by the December 30th following the filing of this waiver.
- The undersigned understand that mill and tunnel sites may also be listed on this waiver and be waived from payment of the maintenance fee, and that a notice of intent to hold for these sites is required to be filed with the BLM by the December 30th following the filing of this waiver.
- The undersigned understand and acknowledge that pursuant to 43 U.S.C. 1212 and 18 U.S.C. 1001, the filing or recording of a false, fictitious, or fraudulent document with the BLM may result in a fine of up to \$250,000, a prison term not to exceed five years, or both.
- The mining claims, mill or tunnel sites for which this waiver from payment of the maintenance fees is requested are:

CLAIM OR SITE NAME	BLM RECORDATION SERIAL NUMBER
1. <u>WEAVERS GOLD #1</u>	<u>✓ Amc 423160</u>
2.	
3.	
4.	
5.	
6.	
7.	
8.	
9.	
10.	

RECEIVED
BLM AZ STATE OFFICE
2013 JUL -8 P 1:56
PHOENIX, ARIZONA

The owner(s) (claimants) of the above mining claims and sites are:

NICHOLAS RUSCIN

(Owner's Name - Please Print)

709 1ST ST N

(Owner's Mailing Address)

Nich Pri

(Owner's Signature)

WATERVILLE

(City)

MN

(State)

56096

(Zip Code)

(Owner's Name - Please Print)

(Owner's Signature)

(Owner's Mailing Address)

(City)

(State)

(Zip Code)

(Owner's Name - Please Print)

(Owner's Signature)

(Owner's Mailing Address)

(City)

(State)

(Zip Code)

(Owner's Name - Please Print)

(Owner's Signature)

(Owner's Mailing Address)

(City)

(State)

(Zip Code)

(Continued on page 2)

ENTERED
SEP 12 2013
BY: RE

When Recorded Return Document to:

NICHOLAS RUSCIN
709 1ST ST N
WATERVILLE, MN 56096

Check here is this is a change of address.

Telephone: 507-581-2593

E-mail address: Nick.Ruscini@yahoo.com

AFFIDAVIT OF PERFORMANCE OF ANNUAL WORK

1. State of Arizona, County of _____ ss:

2. I (Name) NICHOLAS RUSCIN

3. Reside at (Address) 709 1ST ST N

City WATERVILLE County Le Sueur

State MN Zip 56096 being duly sworn, depose and say that I am a citizen of the United States, more than eighteen years of age, and that all of the facts set forth in this affidavit, subject to the provisions and penalties of 18 U.S.C. 1001 pertaining to the filing of false, fictitious, or fraudulent statements with the United States, are true and correct according to the best of my knowledge, information and belief.

4. Owner's name and address (If not shown in Items 1-3 above). _____

5. That I am personally acquainted with the mining claim(s). The work and improvements were made by and at the expense of the owner(s) of said claim(s). Said contiguous group of claims, listed on this document, are situated in the

(optional) Mining District; YAVAPAI County, Arizona.

Line No.	AMC NUMBER	CLAIM/SITE NAME	COUNTY RECORDER DATA (If available)	TWP	RNG	SEC
1	423160	WEAVERS GOLD #1	2013-0030025	9N	5W	13
2						
3						
4						
5						
6						

RECEIVED
BLM AZ STATE OFFICE
2013 JUL - 8 P 1:56
PHOENIX, ARIZONA

BLM
Date
Stamp

ENTERED
AUG 26 2013
BY: AT

RECEIVED
BLM AZ STATE OFFICE
2013 JUL - 8 P 1:56
PHOENIX, ARIZONA

BLM
Date
Stamp

7					
8					
9					
10					

6. That between the dates starting at 12 o'clock noon on September 1, 2012 and ending at 12 o'clock noon on September 1, 2013 at least \$ 150 dollars worth of work and improvements were done and performed upon said claim(s) or upon one or more of a contiguous group of claims for the benefit of all, wholly or partly outside of a contiguous group of claims for the benefit of all, not including the location work.

7. That the following persons were employed to perform the work and improvements described herein: _____

N. ROSCIN, L. TUCKER

8. That the work and improvements performed were: PICKED UP TRASH, REMOVED

DEBRIS, FILLED IN OLD DIG HOLES, IMPROVED ROADS,

TRIMMED BUSHES


9. Dated: 7-1-13 Signature: [Signature]

SUBSCRIBED AND SWORN TO before me, a Notary Public, this 1st day of July 2013

By: Katlin Marie Moran

Notary Public Katlin Marie Moran

My Commission Expires 01/31/2017



Bureau of Land Management
Arizona State Office
www.az.blm.gov

No. of Claims: 1 x \$10 = \$10.00
Check No.: 211 Init. AKM
Receipt No.: 2828572
For BLM Use Only

N. Ruscin
709 1st Street N
Waterville, MN
56096

CERTIFIED MAIL™




7011 0470 0000 0726 5013

RECEIVED
BLM AZ STATE OFFICE

2013 JUL -8 P 1:56

PHOENIX, AZ 85004

Bureau of Land Management
One North Central ave.
Phoenix, AZ 85004
8th Floor



1000


85004

U.S. POSTAGE
PAID
WATERVILLE, MN
56096
JUL 02 '13
AMOUNT

\$5.85

00067452-02


8500484427



N. Ruscin
709 1st Street N
Waterville, MN
56096

RECEIVED
BLM AZ STATE OFFICE
2013 JUL -8 P 1:56
PHOENIX, AZ 85004

CERTIFIED MAIL™



7011 0470 0000 0726 5013

Bureau of Land Management
One North Central ave.
Phoenix, AZ 85004
8th Floor



FOREVER
USA



1000

85004

U.S. POSTAGE
PAID
WATERVILLE, MN
56096
JUL 02, 13
AMOUNT

\$5.85
00067452-02

6500494427



United States Department of the Interior
Bureau of Land Management
 LANDS/RECREATION & PLANNING
 ONE N CENTRAL AVE
 PHOENIX, AZ 85004 -2203
 Phone: 602-417-9200

Receipt

No: 2828572

Transaction #: 2913955	
Date of Transaction: 07/09/2013	
CUSTOMER:	
NICHOLAS RUSCIN 709 1ST ST N WATERVILLE, MN 56096-1041 US	

LINE #	QTY	DESCRIPTION	REMARKS	UNIT PRICE	TOTAL
1	1.00	LOCATABLE MINERALS / MINING CLAIMS-NOT NEW-UNADJUD, ONE AUTH NO. ONLY / MINING CLAIM MONEY RECEIVED CASES: AMC423160/\$10.00	MAINT FEE WAIVER 2014 / POL (1) 2013	- n/a -	10.00
TOTAL:					\$10.00

PAYMENT INFORMATION					
1	AMOUNT:	10.00	POSTMARKED:	07/02/2013	
	TYPE:	CHECK	RECEIVED:	07/08/2013	
	CHECK NO:	2111			
	NAME:	RUSCIN, NICHOLAS 709 1ST ST N WATERVILLE MN 56096-1041 US			

REMARKS

This receipt was generated by the automated BLM Collections and Billing System and is a paper representation of a portion of the official electronic record contained therein.

**DEPARTMENT OF THE INTERIOR
BUREAU OF LAND MANAGEMENT
MINING CLAIMS
(LIVE) Serial Register Page**

Run Date/Time: 07/10/2013 08:18 AM

Page 1 of 1

01 10-21-1976;090STAT0090;43USC1744	Total Acres	Serial Number
Case Type 384201: PLACER CLAIM	20.000	AMC423160
Claim Name: WEAVERS GOLD #1		Lead File Number
Commodity :		AMC423150
Case Disposition: ACTIVE		
Required Maintenance Fee: \$140.00		

Name & Address	Int Rel
TUCKER LISA PO BOX 265 WICKENBURG, AZ 85358-0265	CLAIMANT

Mer Twp	Rng	Sec	Quadrant	District/Field Office	County
14	0090N	0050W	013 NE	HASSAYAMPA FO	YAVAPAI

Act Date	Code	Action	Action Remarks	Receipt Number
03/01/2013	403	LOCATION DATE		
05/22/2013	395	RECORDATION NOTICE RECD	1	2798128
05/22/2013	484	LOCATION YEAR / MAINTENANCE	2013;\$140	2798128
07/08/2013	392	MONIES RECEIVED	\$10.00;1	2828572
05/22/2013	501	ACCT ADV IN LEAD FILE	AMC423150-AMC423161;	

Line Nr Remarks

NOTICE!!

These documents have been scanned!

Do not place un-scanned documents beneath this notice!

Do not remove this notice from this file!

GPO Jacket No. 560-102
Print Order 61540
Rise Business Services, LLC
Job=AZ15 5/13/2019



Box Number= AZ15040



Claim Begin-End: AMC423150-AMC423161

6 Location Notices-Amendments and Supporting Documents



AZ15040-22

AMC422569-AMC423150

The United States of America,

To all to whom these presents shall come, Greeting:

WHEREAS, under the provisions of Section 8 of the Act of June 28, 1934 (48 Stat. 1269), entitled "An Act To stop injury to the public grazing lands by preventing overgrazing and soil deterioration, to provide for their orderly use, improvement, and development, to stabilize the livestock industry dependent upon the public range, and for other purposes," as amended by Section 3 of the Act of June 26, 1936 (49 Stat. 1976), the State of Arizona, in exchange for certain other lands situated in said State, has selected the following described tracts of land:

Gila and Salt River Meridian, Arizona.

Township eight north of Range three west.

The Lots one, two, three, four, five, six, seven, eight, nine, ten, eleven and twelve, the southeast quarter of the northeast quarter and the east half of the southeast quarter of Section three.

Township eight north of Range four west.

The Section five and the south half of the northeast quarter and the south half of Section seventeen.

Township nine north of Range ten west.

The Lots one, two, three and four, the east half of the west half and the southeast quarter of Section nineteen and the Section thirty.

Township nine north of Range eleven west.

The Section twenty-four and the north half and the southeast quarter of Section twenty-five.

Township thirteen north of Range eight west.

The northeast quarter of the northeast quarter of Section thirteen, the southwest quarter of the northwest quarter and the south half of Section fourteen and the Section twenty-three.

Township fourteen north of Range nine west.

The east half, the west half of the northwest quarter and the southwest quarter of Section twenty-five, containing, in the aggregate, five thousand, one hundred seventy-three acres and sixty-three hundredths of an acre, according to the Official Plats of the Surveys of the said Lands, on file in the GENERAL LAND OFFICE.

NOW KNOW YE, That the UNITED STATES OF AMERICA, in consideration of the premises, and in conformity with the said Acts of Congress, HAS GIVEN AND GRANTED, and by these presents DOES GIVE AND GRANT, unto the said State of Arizona, in fee simple, the tracts of land above described; TO HAVE AND TO HOLD the same, together with all the rights, privileges, immunities, and appurtenances, of whatsoever nature thereunto belonging, unto the said State of Arizona, and to its assigns forever; subject to any vested and accrued water rights for mining, agricultural, manufacturing, or other purposes, and rights to ditches and reservoirs used in connection with such water rights, as may be recognized and acknowledged by the local customs, laws, and decisions of courts; and there is reserved from the lands hereby granted, a right of way thereon for ditches or canals constructed by the authority of the United States. Reserving, also, to the United States, all minerals in the lands so granted, together with the

right to prospect for, mine and remove the same, as authorized by the provisions of said section 8, as amended as aforesaid. Reserving unto the United States, its permittee or licensee, the right to enter upon, occupy and use, any part or all of the northeast quarter of the northeast quarter of said Section thirteen, the southeast quarter of the southeast quarter of said Section fourteen and the north half of the northeast quarter, the southwest quarter of the northeast quarter, the southeast quarter of the northwest quarter, the north half of the southwest quarter and the southwest quarter of the southwest quarter of said Section twenty-three, for the purposes provided in the Act of June 10, 1920 (41 Stat. 1063), and subject to the conditions and limitations of Section 24 of said Act, as amended by the Act of August 26, 1935 (49 Stat. 846).

IN TESTIMONY WHEREOF, I, **Franklin D. Roosevelt,**

President of the United States of America, have caused these letters to be made Patent, and the Seal of the General Land Office to be hereunto affixed.

GIVEN under my hand, at the City of Washington, the **FOURTH**

(SEAL)

day of **JUNE** in the year of our Lord one thousand nine hundred and **FORTY-TWO** and of the Independence of the United States the one hundred and **SIXTY-SIXTH**

By the President *Franklin D. Roosevelt*

Ruth W. Talley, Secretary.

R. McIntosh

1114069 Chief, Patents Division, ~~RECEIVED~~ General Land Office.

RECORD OF PATENTS: Patent Number

Customer Name Update Screen

System ID:MC

Name: BROWN ADAM

Lookup

Proprietor #: 2264456

Renumber To:

Category: P - PRIVATE

Address: 16 KEVIN DALE PL

Address Updated
ENTERED INTO COMPUTER

JUN 17 2013 *ps*

City: JACKSON

State: NJ

Zip: 085274336

UNDELIVERABLE

Save

Save/Override DataFlux

Delete

Renumber

Customer details successfully saved for Customer Id 22644!

Customer Name Update Screen

System ID:MC

Name: BROWN ADAM

Lookup

Proprietor #: 2264456

Renumber To:

Category: P - PRIVATE

Address: BOX 265

← Previous Address

City: WICKENBURG

State: AZ

Zip: 85358

UNDELIVERABLE

Save

Save/Override DataFlux

Delete

Renumber

Customer Name Update Screen

System ID:MC

Name: BROWN SAMANTHA

Lookup

Proprietor #: 2264460

Renumber To:

Category: P - PRIVATE

Address Updated
ENTERED INTO COMPUTER

Address: 16 KEVIN DALE PL

JUN 17 2013
PB

City: JACKSON

State: NJ

Zip: 085274336

UNDELIVERABLE

Save

Save/Override DataFlux

Delete

Renumber

Customer details successfully saved for Customer Id 2264460

Customer Name Update Screen

System ID:MC

Name: BROWN SAMANTHA

Lookup

Proprietor #: 2264460

Renumber To:

Category: P - PRIVATE

Previous Address

Address: BOX 265

City: WICKENBURG

State: AZ

Zip: 85358

UNDELIVERABLE

Save

Save/Override DataFlux

Delete

Renumber

Bureau of Land Management
One North Central
Phoenix, AZ 85004

To Whom It May Concern:

Please be advised that I, Nicole Morris residing at 1363 W. 16 St., Tempe, AZ 85281 do hereby grant Jack and/or Lisa Tucker Power of Attorney for all my signatory rights regarding any and all mining claims that I am a party to.

Nicole Morris
Nicole Morris

SUBSCRIBED AND SWORN TO before me, a Notary Public, this 4th day of
JUNE, 2013

By NICOLE MORRIS
Notary Public [Signature]
My Commission Expires JAN 3RD 2015
STATE OF ARIZONA
COUNTY OF MARICOPA



RECEIVED
BLM AZ STATE OFFICE
2013 JUL - 5 A 11: 54
PHOENIX, ARIZONA

Bureau of Land Management
One N. Central Ave.
Phoenix, AZ 85004

To Whom It May Concern:

Please be advised that I, Nicole Morris, authorize my name to be used on the following mining claims:

Little Picker, AMC 423140, Gold Nugget #2, AMC 423151, Gold Nugget, AMC 423150..

I am an actual party to the above referenced claims, and I have a bona fide interest in the claims.

Nicole Morris
Nicole Morris

SUBSCRIBED AND SWORN TO before me, a Notary Public, this 4th day of JUNE 20 13

By NICOLE MORRIS

Notary Public J.S.B.

My Commission Expires JUN 30 2015

STATE OF ARIZONA
COUNTY OF MARICOPA



Bureau of Land Management
One North Central
Phoenix, AZ 85004

To Whom It May Concern:


Please be advised that I, Lucille McAllister, residing at 8187 S. 3200 W., West Jordan, Utah 84088 do hereby grant Jack and/or Lisa Tucker Power of Attorney for all my signatory rights regarding any and all mining claims that I am a party to.

Lucille McAllister
Lucille McAllister

RECEIVED
BLM AZ STATE OFFICE
2013 JUN 11 P 12:43
PHOENIX, ARIZONA

SUBSCRIBED AND SWORN TO before me, a Notary Public, this 3rd day
June, 2013

By *Kathryn Holt*
Notary Public SALT LAKE UTAH
My Commission Expires 9-28-2014



Bureau of Land Management
One North Central
Phoenix, AZ 85004

To Whom It May Concern:


Please be advised that I, Jeni Tucker, residing at 65 E. Olive Ave., Apt. 224, Gilbert, AZ 85234 do hereby grant Jack and/or Lisa Tucker Power of Attorney for all my signatory rights regarding any and all mining claims that I am a party to.

Jeni Tucker
Jeni Tucker

RECEIVED
BLM AZ STATE OFFICE
2013 JUN 11 P 12:43
PHOENIX, ARIZONA

SUBSCRIBED AND SWORN TO before me, a Notary Public, this 6th day of June, 20 13

By Jeni Tucker
Notary Public Carl A. Leben



My Commission Expires 3-12-2017

Bureau of Land Management
One N. Central Ave.
Phoenix, AZ 85004

To Whom It May Concern:

Please be advised that I, Lucille McAllister, authorize my name to be used on the following mining claims:

Little Picker, AMC 423140, Little Picker #2, AMC 423141, Gold Nugget #2, AMC 423151, Gold Nugget, AMC 423150.

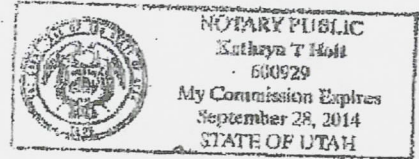
I am an actual party to the above referenced claims, and I have a bona fide interest in the claims.

Lucille McAllister
Lucille McAllister

RECEIVED
BLM AZ STATE OFFICE
2013 JUN 11 P 12:42
PHOENIX, ARIZONA

SUBSCRIBED AND SWORN TO before me, a Notary Public, this 3rd day of June 20 13.

By Kathryn T Holt
Notary Public SALT LAKE UTAH
My Commission Expires 9-28-2014




Bureau of Land Management
One N. Central Ave.
Phoenix, AZ 85004

To Whom It May Concern:

Please be advised that I, Jeni Tucker, authorize my name to be used on the following mining claims: .
Little Picker, AMC 423140, Little Picker #2, AMC 423141, Gold Nugget #2, AMC 423151, Gold
Nugget, AMC 423150..

I am an actual party to the above referenced claims, and I have a bona fide interest in the claims.



Jeni Tucker


RECEIVED
BLM AZ STATE OFFICE
2013 JUN 11 P 12:42
PHOENIX, ARIZONA

SUBSCRIBED AND SWORN TO before me, a Notary Public, this 6 day of
June 2013

By Jeni Tucker

Notary Public Carl A. Leben

My Commission Expires 3-12-2017




Bureau of Land Management
One N. Central Ave.
Phoenix, AZ 85004

To Whom It May Concern:

Please be advised that I, Jack Tucker, authorize my name to be used on the following mining claims:
Little Picker, AMC 423140, Little Picker #2, AMC 423141, Gold Nugget #2, AMC 423151, Gold
Nugget, AMC 423150.

I am an actual party to the above referenced claims, and I have a bona fide interest in the claims.

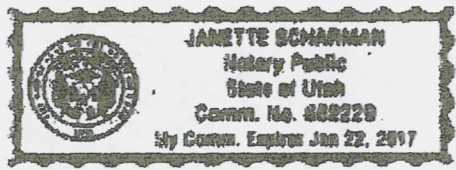
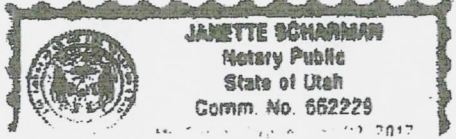


Jack Tucker

RECEIVED
BLM AZ STATE OFFICE
PHOENIX, ARIZONA
2013 JUN 11 P 12:42

SUBSCRIBED AND SWORN TO before me, a Notary Public, this 3 day of
June 2013

By Janette Schorman
Notary Public Janette Schorman
My Commission Expires 1-22-17



Mining Claim Status Report

DATA ENTERED JUN 17 2013 *pb*

MTP Checked by *JME*
GEO Checked by *JME*

LEAD SERIAL NUMBER AMC 423150 thru AMC 423161

OF CLAIMS & TYPE

LODE
10 PLACER
2 ASSOCIATION PLACER
MILL SITE
TUNNEL SITE

CHARGES

Location Fee @ \$34 = \$ 408 -
Processing Fee @ \$15 = \$ 180 -
Maintenance Fee @ \$140 = \$ 1,680 -
Overage (+) \$
Shortage (-) \$
Other Fees \$ 1,400 + Assoc Fees
TOTAL \$ 3,468 -

1-160 Acres 10-20 Acres
1-80 Acres
TOTAL CLAIM ACREAGE? 440 total

OF LOCATORS?

DOCUMENTS RECEIVED VIA -

Over-the-Counter () Mail ()

TIMELY FILED?

Yes () No ()

LEGAL DESCRIPTION - T 8W R 4W SEC 5,6
T 9W R 5W SEC 13
T R SEC
T R SEC

BLM () FOREST SERVICE () SUBJ TO PL 359: Yes () No ()

WILDERNESS AREA: No () Yes ()

SPLIT ESTATE - N/A () SX () PX () SRHA () OTHER ()

Proper Notice Filed if Located on SHRA Lands? N/A () Yes () No ()

RECONVEYED MINERALS ON BLM LANDS REQUIRE OPENING ORDERS FROM 1944 TO 1993 -

Open to Entry on: N/A ()

COMMENTS/STATUS - VOID () PARTIALLY VOID () PVT MINERALS () WITHDRAWN LANDS ()

OTHER ()

160- 1,169
80- 609
10x20- 1,890
1114069 - All mining - 8K
PHY 071832 - 6/13/1938

Claimant acknowledges that portions of the following claims(s) site(s) may be void or voidable.


ANC123150

Printed Name of Claimant Signature of Claimant

***** FINAL ADJUDICATION *****

DATE 12/10/2013 INITIALS TS *all open to location*

JACK TUCKER
P.O. Box 265
Wickenburg, AZ 85358



LOCATION NOTICE FOR PLACER MINING CLAIM

NOTICE IS HEREBY GIVEN that the GOLD NUGGET
placer mining claim has been located by
JACK TUCKER whose current mailing
address is P.O. Box 265
Wickenburg, AZ 85358

RECEIVED
BLM AZ STATE OFFICE
2013 MAY 22 A 11:23
PHOENIX, ARIZONA
BLM
Date
Stamp

The general course of this claim is SOUTH-NORTH and it is situated in
YAVAPAI County, Arizona.

This claim is 2640 feet in length and 2640 feet in width. This claim runs from the
location monument on which this location notice is posted approximately 1320 feet in a NORTH
direction to the NE end line and 1320 feet in a SOUTH direction to the SE end line.
This claim is marked by four monuments, one at each corner of the claim.

The location monument on which this notice is posted is situated within Section 5, Township
8 N, Range 4 W, Gila Salt River Base and Meridian, Arizona. This claim encompasses
portions of the following legal subdivision(s) if located by legal subdivision or the following quarter section (s),
section (s), Township (s) and Range (s) SECTION 5 NE
Gila Salt River Base and Meridian, Arizona.

The locality of this claim with reference to some natural object or permanent monument and additional
information (if any) concerning its locality are as follows: THE NE CORNER IS 0'
FROM A BRASS SECTION MARKER 4-5

DATED AND POSTED on the ground this 1 day of MARCH, 2013.
LOCATOR (s) JACK TUCKER

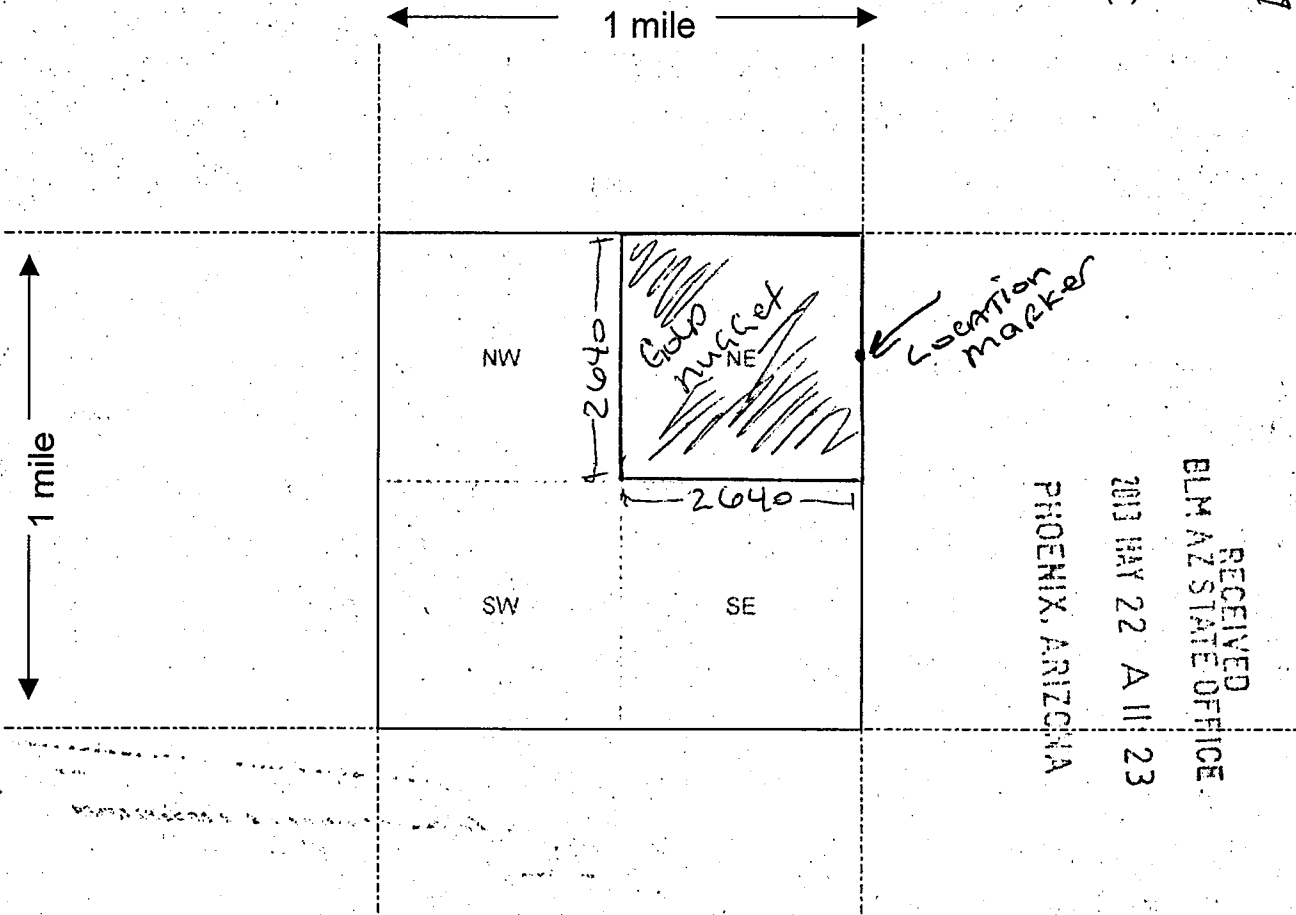
Form MCF102
Revised July 2005

AMC1123150

160

MINING CLAIM MAP

Lode () Placer



RECEIVED
BLM AZ STATE OFFICE
2013 MAY 22 A 11:23
PHOENIX, ARIZONA

Scale: 1" = 2000 feet



1. The above map depicts the Gold Nugget mining claim, which is located in Section (s) 5, Township 8 N, Range 4 W, Gila and Salt River Base and Meridian, YAVAPAI County, Arizona.

2. The type of corner and location monuments used are as follows: 1x1 wood Post

3. The bearings and distances in degrees and feet between claim corners are as depicted on the map.

Form MCF100a
Revised July 2005

This form is available from the Arizona Department of Mines & Mineral Resources and may be reproduced.

AMC1423150

CLAIM NAME GOD NUGGET

Additional Owners:

Name: Jeni Tucker
Address: 65 E. OLIVE
City/State/Zip Code: GILBERT AZ 85234
Telephone Number (area code): 480.734.8701

Name: Lucille McAllister
Address: 8187 S. 3200 W.
City/State/Zip Code: W. Jordan, UTAH 84088
Telephone Number (area code): 801.557-2875

Name: Nicole Morris
Address: 1363 W. 16 ST.
City/State/Zip Code: TEMPE AZ 85281
Telephone Number (area code): 480.298.1460

Name: 'STEPHEN' MORRIS
Address: 1363 W. 16 ST.
City/State/Zip Code: TEMPE AZ 85281
Telephone Number (area code): 480.298.1460

Name: ADAM BROWN - ENTERED INTO COMPUTER
Address: 16 Kevin Dale Pl. Address Updated
City/State/Zip Code: Jackson, NJ 08527 JUN 17 2013 PR
Telephone Number (area code): 732.961.6951

Name: SAMANTHA BROWN - ENTERED INTO COMPUTER
Address: 16 Kevin Dale Pl. Address Updated
City/State/Zip Code: Jackson, NJ 08527 JUN 17 2013 PR
Telephone Number (area code): 732.961.6951

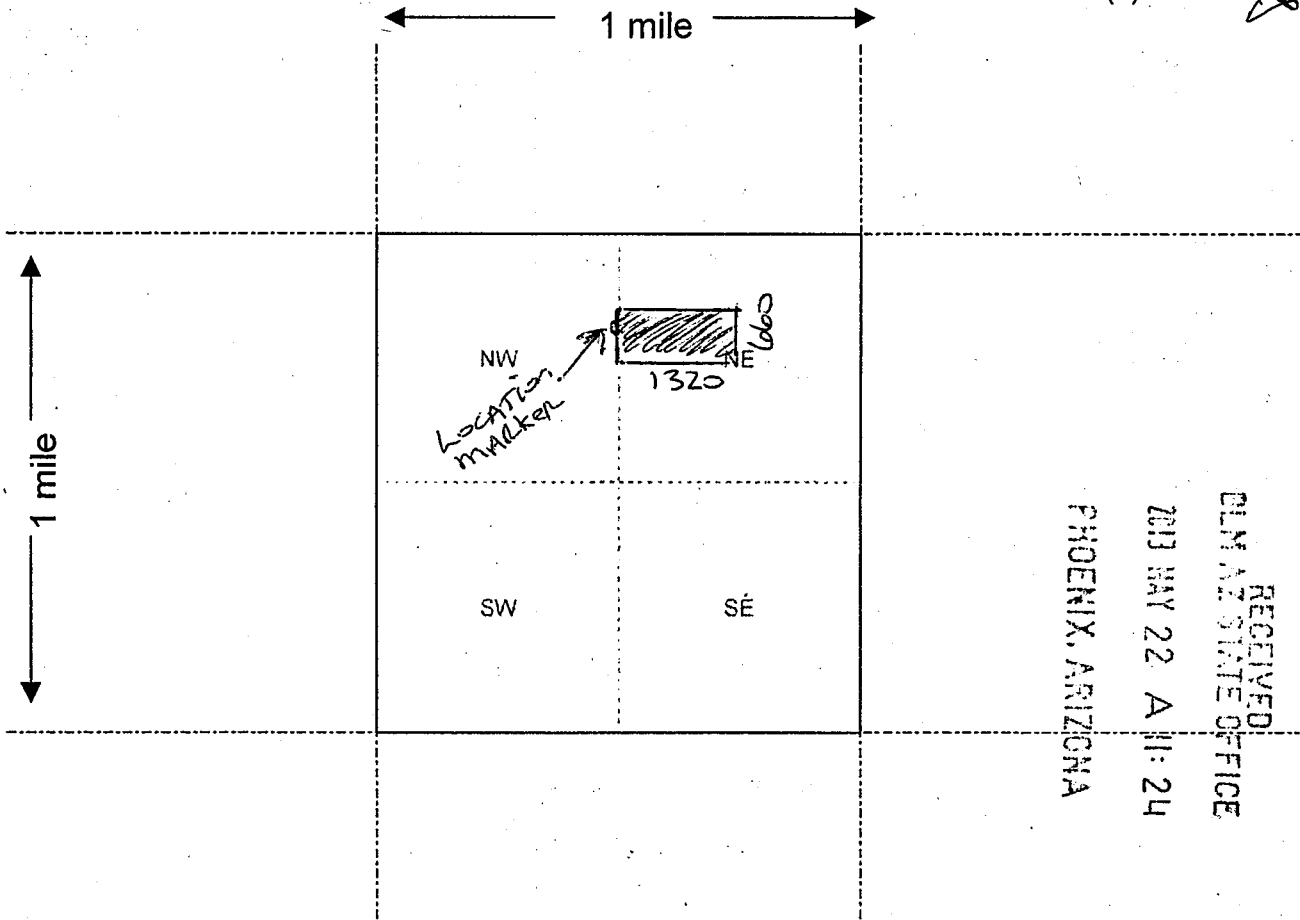
Name: JASON BROWN
Address: 16 Kevin Dale Pl.
City/State/Zip Code: Jackson, NJ 08527
Telephone Number (area code): 609.571.7814

RECEIVED
BLM AZ SIGNATURE OFFICE
2013 JUN 22 AM 11:23
PHOENIX, ARIZONA

AN0423150

MINING CLAIM MAP

Lode () Placer



RECEIVED
 CLM AZ STATE OFFICE
 2013 MAY 22 A 11:24
 PHOENIX, ARIZONA

Scale : 1" = 2000 feet



1. The above map depicts the OUT BACK #2 mining claim, which is located in Section (s) 6, Township 8 N, Range 4 W, Gila and Salt River Base and Meridian, YAVAPAI County, Arizona.

2. The type of corner and location monuments used are as follows: 1x1 WOOD POST

3. The bearings and distances in degrees and feet between claim corners are as depicted on the map.

Form MCF100a
 Revised July 2005

This form is available from the Arizona Department of Mines & Mineral Resources and may be reproduced.

ANCI 23157

LISA TUCKER
P.O. Box 265
Wickenburg, AZ 85358

LOCATION NOTICE FOR PLACER MINING CLAIM

NOTICE IS HEREBY GIVEN that the OUT BACK #2

_____ placer mining claim has been located by

LISA TUCKER whose current mailing

address is P.O. Box 265

Wickenburg, AZ 85358

RECEIVED
BLM AZ STATE OFFICE
2013 MAY 22 A 11:24
PHOENIX, ARIZONA
BLM
Date
Stamp

The general course of this claim is WEST-EAST and it is situated in
YAVAPAI County, Arizona.

This claim is 1320 feet in length and 660 feet in width. This claim runs from the
location monument on which this location notice is posted approximately 330 feet in a NORTH
direction to the NW end line and 330 feet in a SOUTH direction to the SW end line.

This claim is marked by four monuments, one at each corner of the claim.

The location monument on which this notice is posted is situated within Section 6, Township
8 N, Range 4 W, Gila Salt River Base and Meridian, Arizona. This claim encompasses
portions of the following legal subdivision(s) if located by legal subdivision or the following quarter section (s),
section (s), Township (s) and Range (s) NE CORNER OF SECTION 6
_____, Gila Salt River Base and Meridian, Arizona.

The locality of this claim with reference to some natural object or permanent monument and additional
information (if any) concerning its locality are as follows: THE NE CORNER IS 660'
NORTH THEN 1320' EAST TO SECTION MARKER 6-5

DATED AND POSTED on the ground this 1 day of MARCH, 20 13.

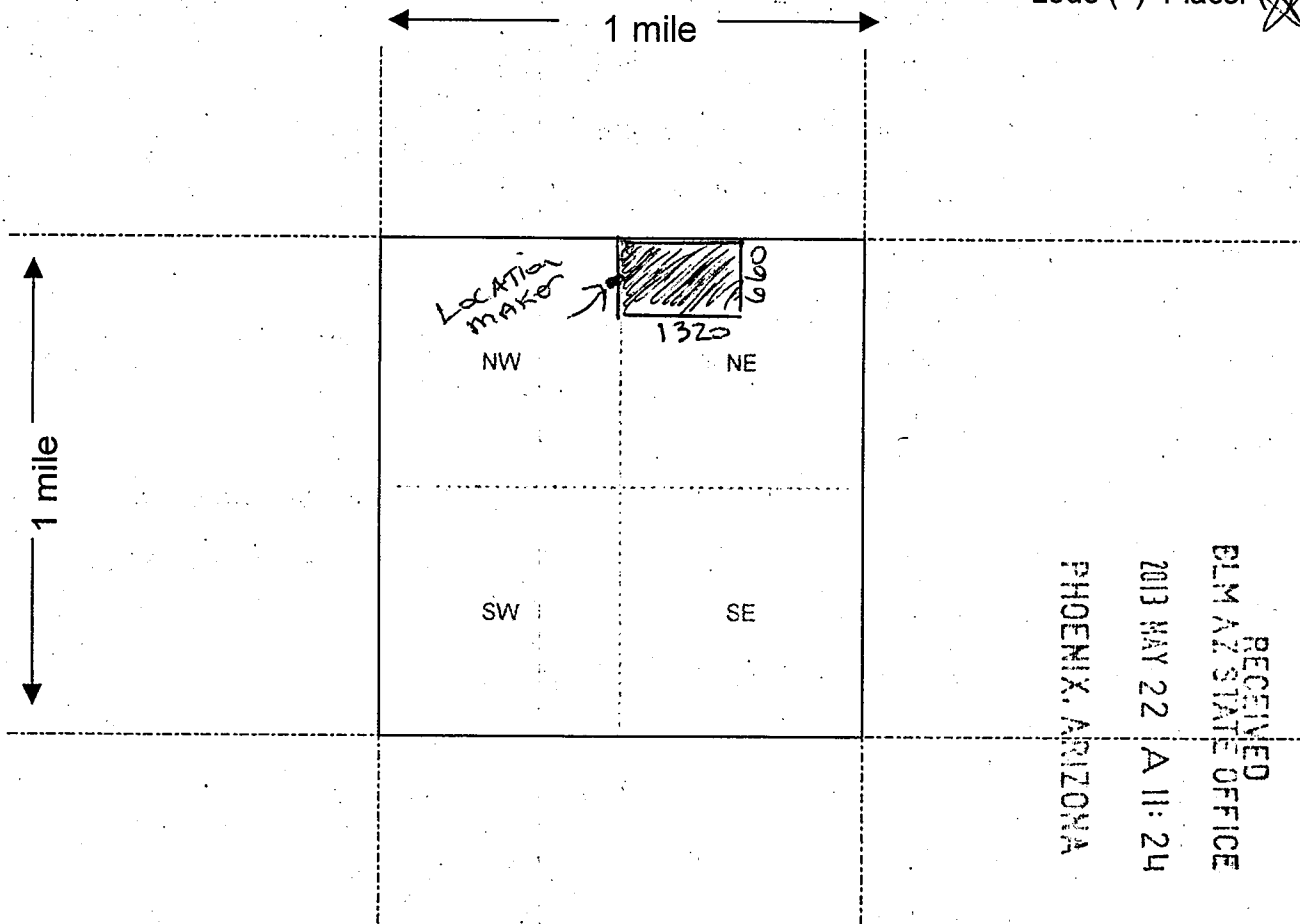
LOCATOR (s) Lisa Tucker

Form MCF102
Revised July 2005

AMC423157

MINING CLAIM MAP

Lode () Placer (X)



Scale : 1" = 2000 feet



RECEIVED
BLM AZ STATE OFFICE
2013 MAY 22 A 11:24
PHOENIX, ARIZONA

AHC423156

- The above map depicts the OUT BACK #1 mining claim, which is located in Section (s) 6, Township 8 N, Range 4 W, Gila and Salt River Base and Meridian, YAVAPAI County, Arizona.
- The type of corner and location monuments used are as follows: 1x1 WOOD POST
- The bearings and distances in degrees and feet between claim corners are as depicted on the map.

Form MCF100a
Revised July 2005

This form is available from the Arizona Department of Mines & Mineral Resources and may be reproduced.

LISA TUCKER
P.O. Box 265
Wickenburg, AZ 85358

LOCATION NOTICE FOR PLACER MINING CLAIM

NOTICE IS HEREBY GIVEN that the OUTBACK #1
_____ placer mining claim has been located by
LISA TUCKER whose current mailing
address is P.O. Box 265
Wickenburg, AZ 85358

RECEIVED
BLM AZ STATE OFFICE
2013 MAY 22 A 11: 24
PHOENIX, ARIZONA
BLM
Date
Stamp

The general course of this claim is WEST-EAST and it is situated in
YAVAPAI County, Arizona.

This claim is 1320 feet in length and 660 feet in width. This claim runs from the
location monument on which this location notice is posted approximately 330 feet in a NORTH
direction to the NW end line and 330 feet in a SOUTH direction to the SW end line.
This claim is marked by four monuments, one at each corner of the claim.

The location monument on which this notice is posted is situated within Section 6, Township
8 N, Range 4 W, Gila Salt River Base and Meridian, Arizona. This claim encompasses
portions of the following legal subdivision(s) if located by legal subdivision or the following quarter section (s),
section (s), Township (s) and Range (s) NE CORNER OF SECTION 6
_____, Gila Salt River Base and Meridian, Arizona.

The locality of this claim with reference to some natural object or permanent monument and additional
information (if any) concerning its locality are as follows: THE NE CORNER IS 1320'
EAST TO THE SECTION MARKER 6-5

DATED AND POSTED on the ground this 1 day of MARCH, 2013.

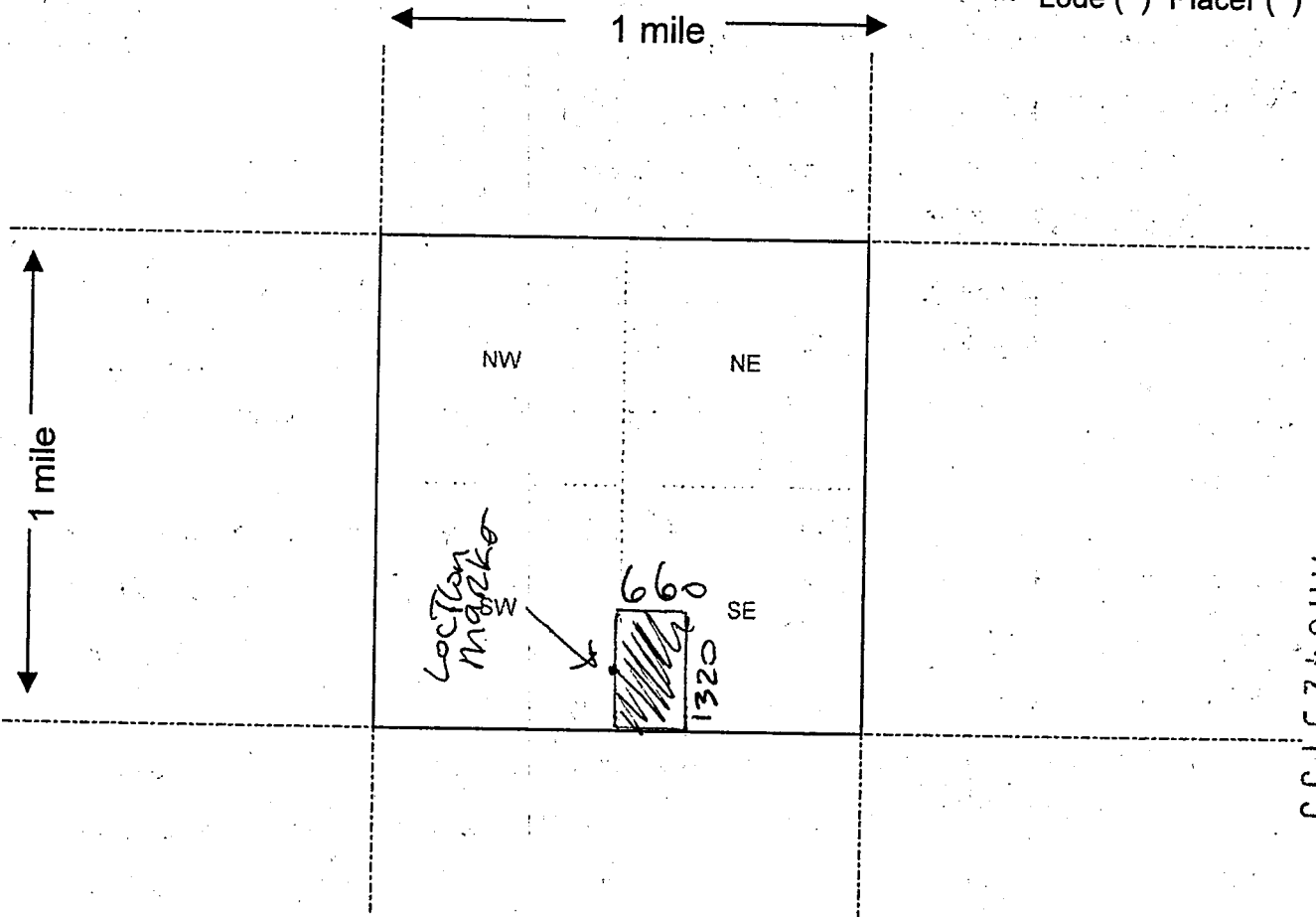
LOCATOR (s) Lisa Tucker

Form MCF102
Revised July 2005

ANCI 23156

MINING CLAIM MAP

Lode () Placer ()



AMC1123155

Scale: 1" = 2000 feet



1. The above map depicts the Gold Rock #2 mining claim, which is located in Section (s) 6, Township 8 N, Range 4 W, Gila and Salt River Base and Meridian, _____ County, Arizona.

2. The type of corner and location monuments used are as follows: 1x1 Wood Post

3. The bearings and distances in degrees and feet between claim corners are as depicted on the map.

Form MCF100a
Revised July 2005

LISA TUCKER
P.O. Box 265
Wickenburg, AZ 85358

LOCATION NOTICE FOR PLACER MINING CLAIM

NOTICE IS HEREBY GIVEN that the GOLD ROCK #2

_____ placer mining claim has been located by

LISA TUCKER whose current mailing

address is P.O. Box 265

Wickenburg, AZ 85358

BLM Date Stamp	RECEIVED
	BLM AZ STATE OFFICE
	283 MAY 22 A 11: 24
	PHOENIX, ARIZONA

The general course of this claim is SOUTH-NORTH and it is situated in YAVAPA

County, Arizona.

This claim is 1320 feet in length and 660 feet in width. This claim runs from the location monument on which this location notice is posted approximately 330 feet in a NORTH direction to the NW end line and 330 feet in a SOUTH direction to the SW end line.

This claim is marked by four monuments, one at each corner of the claim.

The location monument on which this notice is posted is situated within Section 6, Township 8 N, Range 4 W, Gila Salt River Base and Meridian, Arizona. This claim encompasses portions of the following legal subdivision(s) if located by legal subdivision or the following quarter section (s), section (s), Township (s) and Range (s) SE SECTION OF SECTION 6, Gila Salt River Base and Meridian, Arizona.

The locality of this claim with reference to some natural object or permanent monument and additional information (if any) concerning its locality are as follows: SE CORNER IS 1980' EAST TO SECTION MARKER 6-5-7-8

DATED AND POSTED on the ground this 1 day of MARCH, 2013.

LOCATOR (s) Lisa Tucker

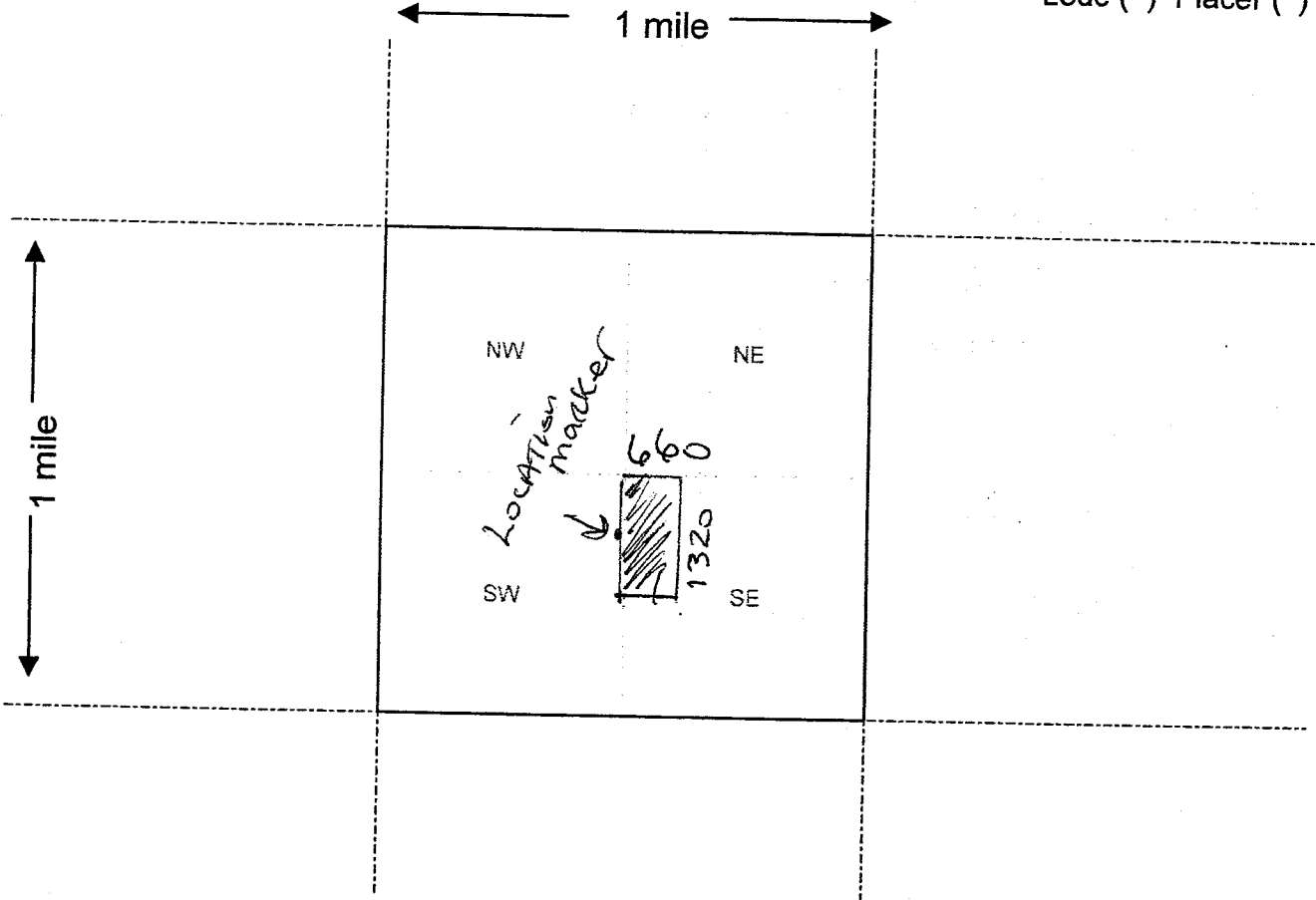
Form MCF102
Revised July 2005

This form is available from the Arizona Department of Mines & Mineral Resources and may be reproduced.

AMC 423155

MINING CLAIM MAP

Lode () Placer ()



AN0123154

Scale : 1" = 2000 feet



1. The above map depicts the Gold Rock # 1 mining claim, which is located in Section (s) 6, Township 8 N, Range 4 W, Gila and Salt River Base and Meridian, _____ County, Arizona.
2. The type of corner and location monuments used are as follows: 1 x 1 Wood Post
3. The bearings and distances in degrees and feet between claim corners are as depicted on the map.

Form MCF100a
Revised July 2005

LISA TUCKER
P.O. Box 265
Wickenburg, Az 85378

LOCATION NOTICE FOR PLACER MINING CLAIM

NOTICE IS HEREBY GIVEN that the GOLD ROCK #1
_____ placer mining claim has been located by
LISA TUCKER whose current mailing
address is P.O. Box 265
Wickenburg, Az 85378

RECEIVED
BLM AZ STATE OFFICE
2013 MAY 22 A 11:24
PHOENIX, ARIZONA
BLM
Date
Stamp

The general course of this claim is SOUTH-NORTH and it is situated in
YAVAPAI
County, Arizona.

This claim is 1320 feet in length and 6000 feet in width. This claim runs from the
location monument on which this location notice is posted approximately 330 feet in a NORTH
direction to the NW end line and 330 feet in a SOUTH direction to the SW end line.
This claim is marked by four monuments, one at each corner of the claim.

The location monument on which this notice is posted is situated within Section 6, Township
8 N, Range 4 W, Gila Salt River Base and Meridian, Arizona. This claim encompasses
portions of the following legal subdivision(s) if located by legal subdivision or the following quarter section (s),
section (s), Township (s) and Range (s) SE CORNER of SECTION 6
_____, Gila Salt River Base and Meridian, Arizona.

The locality of this claim with reference to some natural object or permanent monument and additional
information (if any) concerning its locality are as follows: SE CORNER IS 1320' SOUTH
THEN 1980' EAST TO CORNER SECTION 6-5-7-8

DATED AND POSTED on the ground this 1 day of MARCH, 2013.

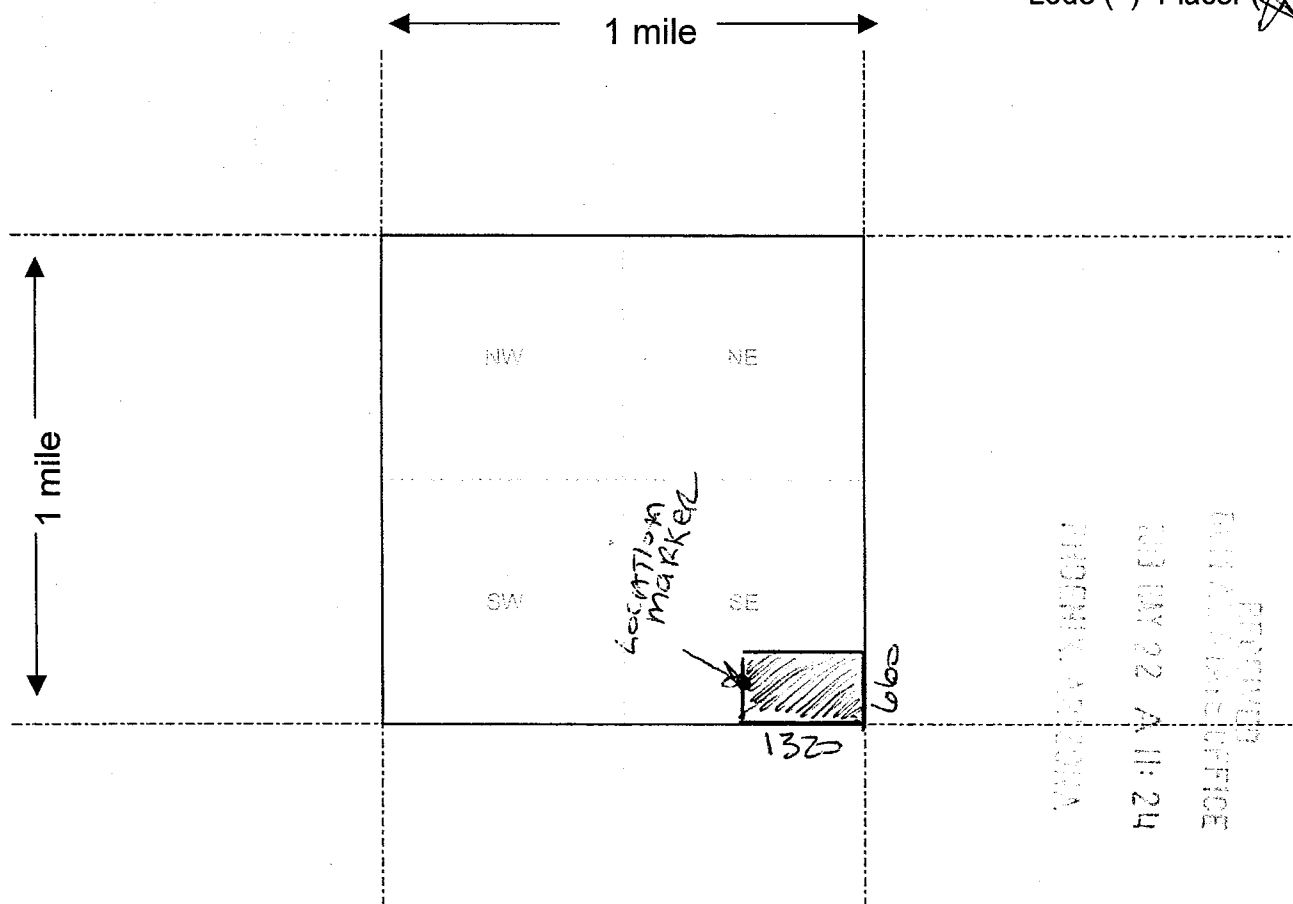
LOCATOR (s) Lisa Tucker

Form MCF102
Revised July 2005

AN0423154

MINING CLAIM MAP

Lode () Placer ~~(X)~~



RECEIVED
 FULLY AUTOMATIC OFFICE
 JUN 22 A 11:24
 PHOENIX, ARIZONA

Scale: 1" = 2000 feet



1. The above map depicts the GOLD PLACER #4 mining claim, which is located in Section (s) 6, Township 8 N, Range 4 W, Gila and Salt River Base and Meridian, YAVAPAI County, Arizona.

2. The type of corner and location monuments used are as follows: 1 X 1 wood Post

3. The bearings and distances in degrees and feet between claim corners are as depicted on the map.

Form MCF100a
Revised July 2005

AHC0423153

LISA TUCKER
P.O. Box 265
Wickenburg, AZ 85318

LOCATION NOTICE FOR PLACER MINING CLAIM

NOTICE IS HEREBY GIVEN that the GOLD PLACER #4

_____ placer mining claim has been located by

LISA TUCKER whose current mailing

address is P.O. Box 265

Wickenburg, AZ 85318

BLM
Date
Stamp

RECEIVED
BLM AZ STATE OFFICE
2013 MAY 22 A 11: 24
PHOENIX, ARIZONA

The general course of this claim is WEST-EAST and it is situated in

YAVAPAI County, Arizona.

This claim is 1320 feet in length and 660 feet in width. This claim runs from the location monument on which this location notice is posted approximately 330 feet in a NORTH direction to the NW end line and 330 feet in a SOUTH direction to the SW end line.

This claim is marked by four monuments, one at each corner of the claim.

The location monument on which this notice is posted is situated within Section 6, Township 8 N, Range 4 W, Gila Salt River Base and Meridian, Arizona. This claim encompasses

portions of the following legal subdivision(s) if located by legal subdivision or the following quarter section (s),

section (s), Township (s) and Range (s) SE CORNER OF SECTION 6, Gila Salt River Base and Meridian, Arizona.

The locality of this claim with reference to some natural object or permanent monument and additional information (if any) concerning its locality are as follows: THE SE CORNER IS 0'

TO THE SECTION MARKER OF 6-5-7-8

DATED AND POSTED on the ground this 1 day of MARCH, 2013.

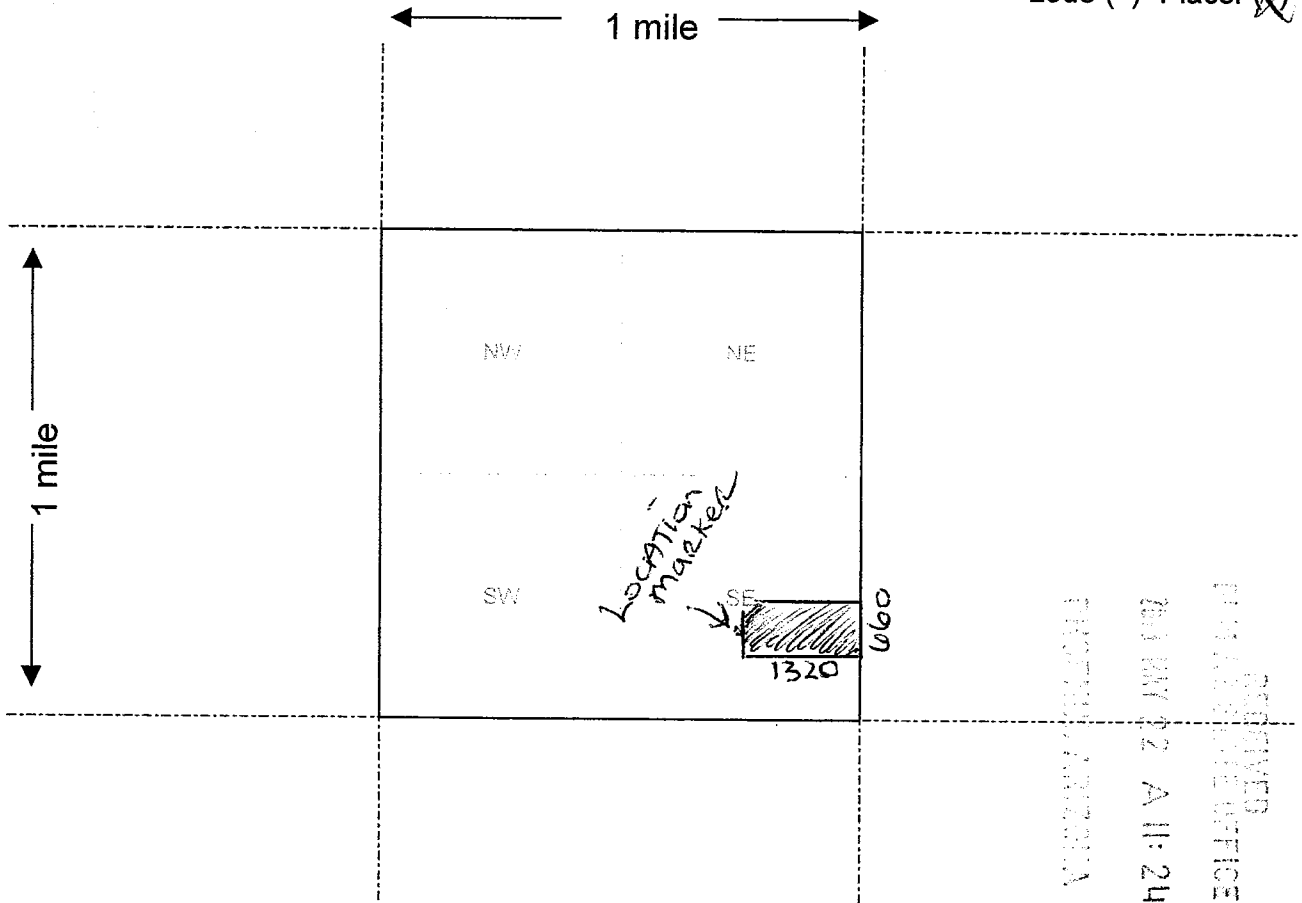
LOCATOR (s) Lisa Tucker

Form MCF102
Revised July 2005

AN0423153

MINING CLAIM MAP

Lode () Placer



RECEIVED
 PLACER CLAIMS OFFICE
 JUL 12 11:24
 TUCSON, ARIZONA

Scale : 1" = 2000 feet

1. The above map depicts the GOLD PLACER #3 mining claim, which is located in Section (s) 6, Township 8 N, Range 4 W, Gila and Salt River Base and Meridian, YAVAPAI County, Arizona.

2. The type of corner and location monuments used are as follows: 1 x 1 wood Post

3. The bearings and distances in degrees and feet between claim corners are as depicted on the map.

Form MCF100a
 Revised July 2005

AN0423152

LISA TUCKER
P.O. Box 265
Wickenburg, AZ 85378

LOCATION NOTICE FOR PLACER MINING CLAIM

NOTICE IS HEREBY GIVEN that the GOLD PLACER #3

_____ placer mining claim has been located by

LISA TUCKER whose current mailing
address is P.O. Box 265
Wickenburg, AZ 85378

RECEIVED
BLM AZ STATE OFFICE
2013 MAY 22 A 11: 24
PHOENIX, ARIZONA
BLM
Date
Stamp

The general course of this claim is WEST-EAST and it is situated in
YAVAPAI County, Arizona. ^{20A}

This claim is 1320 feet in length and 660 feet in width. This claim runs from the
location monument on which this location notice is posted approximately 330 feet in a NORTH
direction to the NW end line and 330 feet in a SOUTH direction to the SW end line.

This claim is marked by four monuments, one at each corner of the claim.

The location monument on which this notice is posted is situated within Section 6, Township
8 N, Range 4 W, Gila Salt River Base and Meridian, Arizona. This claim encompasses
portions of the following legal subdivision(s) if located by legal subdivision or the following quarter section (s),
section (s), Township (s) and Range (s) SE CORNER OF SECTION 6
_____, Gila Salt River Base and Meridian, Arizona.

The locality of this claim with reference to some natural object or permanent monument and additional
information (if any) concerning its locality are as follows: THE SE CORNER IS 660'
TO THE SECTION MARKER OF 6-5-7-8

DATED AND POSTED on the ground this 1 day of MARCH, 2013.

LOCATOR (s) Lisa Tucker

Form MCF102
Revised July 2005

AMC423152

ARM NAME GOLD NUGGET #2

Additional Owners:

Name: JENI TUCKER
Address: 65 E. OLIVE
City/State/Zip Code: GILBERT AZ 85234
Telephone Number (area code): 480.734.8701

Name: Lucille McAllister
Address: 8187 S. 3200 W.
City/State/Zip Code: W. Jordan, UTAH 84088
Telephone Number (area code): 801.559.2875

Name: Nicole Morris
Address: 1363 W. 16 ST.
City/State/Zip Code: TEMPE AZ 85281
Telephone Number (area code): 480.298.1460

Name: _____
Address: _____
City/State/Zip Code: _____
Telephone Number (area code): _____

Name: _____
Address: _____
City/State/Zip Code: _____
Telephone Number (area code): _____

Name: _____
Address: _____
City/State/Zip Code: _____
Telephone Number (area code): _____

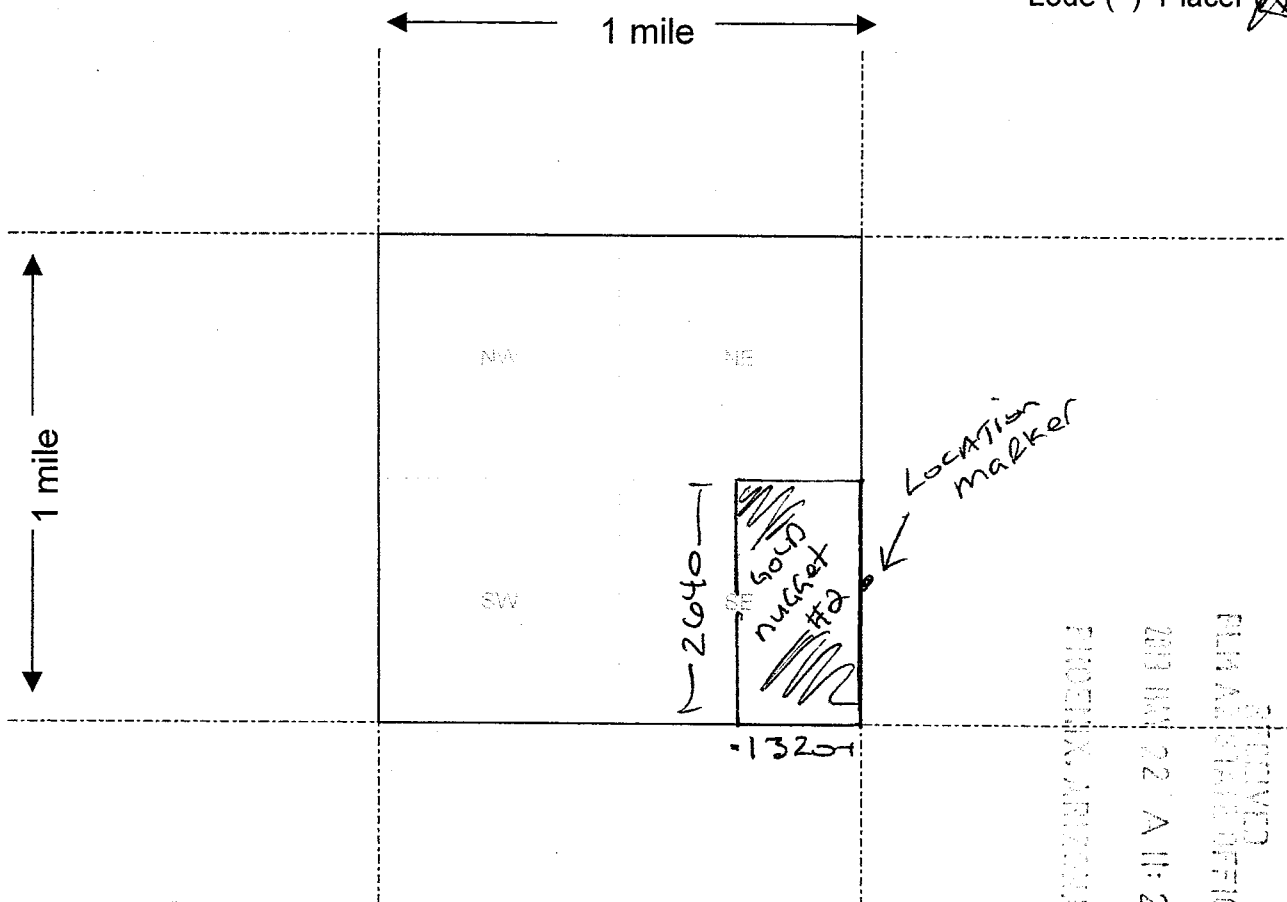
Name: _____
Address: _____
City/State/Zip Code: _____
Telephone Number (area code): _____

RECEIVED
FIM AZ STATE OFFICE
213 MAY 22 A 11:14
PHOENIX, ARIZONA

AMC 423151

MINING CLAIM MAP

Lode () Placer



Scale : 1" = 2000 feet

1. The above map depicts the Gold Nugget #2 mining claim, which is located in Section (s) 5, Township 8 N, Range 4 W, Gila and Salt River Base and Meridian, YAVAPAI County, Arizona.

2. The type of corner and location monuments used are as follows: 1 X 1 wood Post

3. The bearings and distances in degrees and feet between claim corners are as depicted on the map.

Form MCF100a
Revised July 2005

This form is available from the Arizona Department of Mines & Mineral Resources and may be reproduced.

RECORDED
MINERAL OFFICE
2011 JUN 22 A 11:24
PHOENIX, ARIZONA

AR10023151

JACK TUCKER
P.O. Box 265
Wickenburg, AZ 85378

LOCATION NOTICE FOR PLACER MINING CLAIM

NOTICE IS HEREBY GIVEN that the GOLD NUGGET #2
_____ placer mining claim has been located by
JACK TUCKER whose current mailing
address is P.O. Box 265
Wickenburg, AZ 85378

BLM
Date
Stamp

RECEIVED
BLM AZ STATE OFFICE
2013 MAY 22 A 11:24
PHOENIX, ARIZONA

The general course of this claim is _____ and it is situated in
Yavapai County, Arizona.

This claim is 2640 feet in length and 1320 feet in width. This claim runs from the
location monument on which this location notice is posted approximately 1320 feet in a NORTH
direction to the NE end line and 1320 feet in a SOUTH direction to the SE end line.
This claim is marked by four monuments, one at each corner of the claim.

The location monument on which this notice is posted is situated within Section 5, Township
8 N, Range 4 W, Gila Salt River Base and Meridian, Arizona. This claim encompasses
portions of the following legal subdivision(s) if located by legal subdivision or the following quarter section (s),
section (s), Township (s) and Range (s) SECTION 5 SE
_____, Gila Salt River Base and Meridian, Arizona.

The locality of this claim with reference to some natural object or permanent monument and additional
information (if any) concerning its locality are as follows: THE SE CORNER IS 0'
FROM A BRASS SECTION MARKER 4-5-8-9

DATED AND POSTED on the ground this 1 day of MARCH, 2013.

LOCATOR (s) JACK TUCKER

Form MCF102
Revised July 2005

This form is available from the Arizona Department of Mines & Mineral Resources and may be reproduced.

AMC423151

LISA TUCKER
P.O. Box 265
Wickenburg, AZ 85358

LOCATION NOTICE FOR PLACER MINING CLAIM

NOTICE IS HEREBY GIVEN that the OUT BACK #3

_____ placer mining claim has been located by

LISA TUCKER whose current mailing

address is P.O. Box 265

Wickenburg, AZ 85358

RECEIVED
DILLIARD STATE OFFICE
PHOENIX, ARIZONA
MID MAY 22 A 11:24
BLM
Date
Stamp

The general course of this claim is WEST-EAST and it is situated in
YAVAPAI County, Arizona.

This claim is 1320 feet in length and 660 feet in width. This claim runs from the
location monument on which this location notice is posted approximately 330 feet in a NORTH
direction to the NW end line and 330 feet in a SOUTH direction to the SW end line.

This claim is marked by four monuments, one at each corner of the claim.

The location monument on which this notice is posted is situated within Section 6, Township
8 N, Range 4 W, Gila Salt River Base and Meridian, Arizona. This claim encompasses
portions of the following legal subdivision(s) if located by legal subdivision or the following quarter section (s),
section (s), Township (s) and Range (s) NE CORNER OF SECTION 6
_____, Gila Salt River Base and Meridian, Arizona.

The locality of this claim with reference to some natural object or permanent monument and additional
information (if any) concerning its locality are as follows: THE NE CORNER IS 1320'
NORTH THEN 1320' EAST TO SECTION MARKER 6-5

DATED AND POSTED on the ground this 1 day of MARCH, 2013.

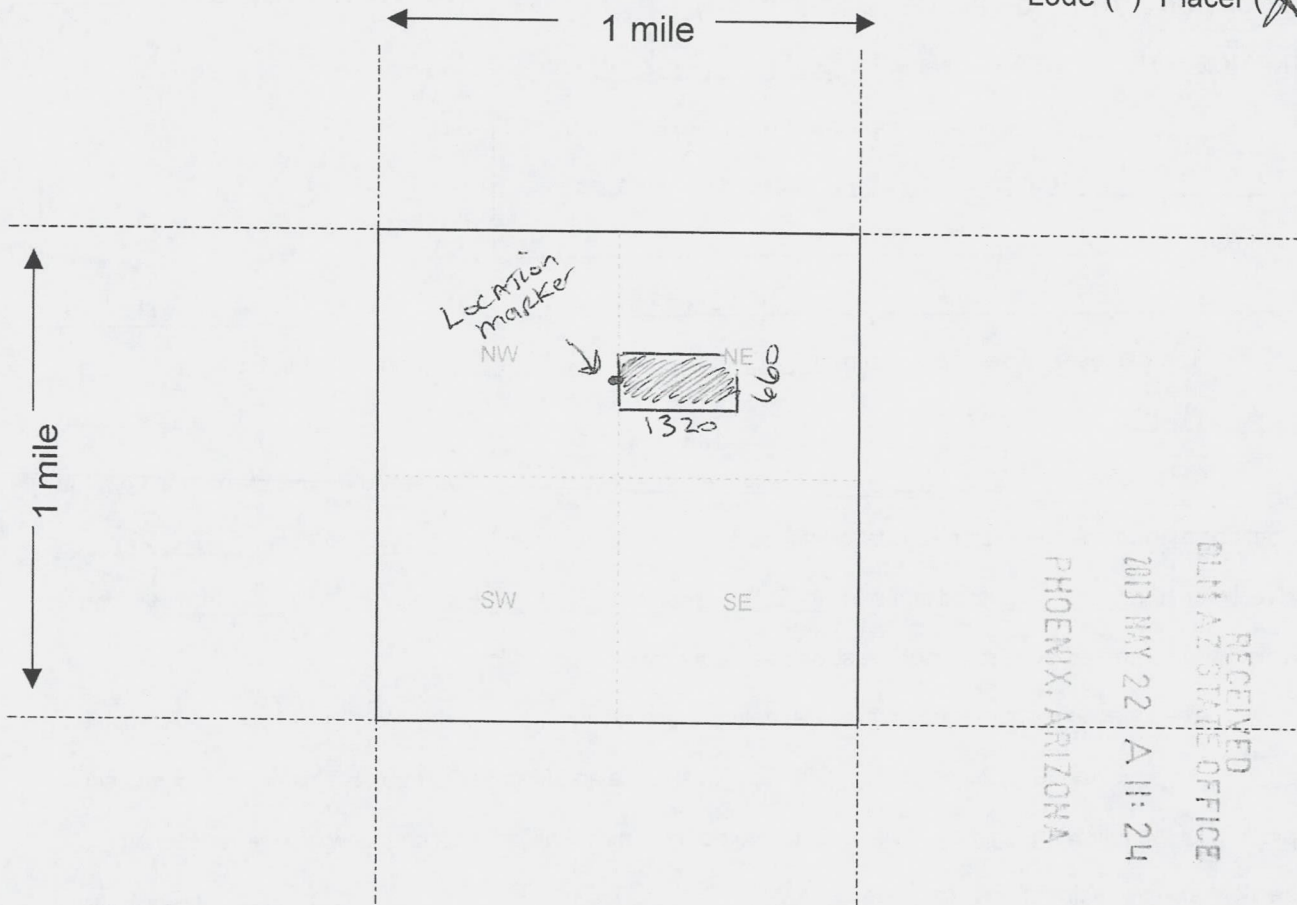
LOCATOR (s) Lisa Tucker

Form MCF102
Revised July 2005

AN10423158

MINING CLAIM MAP

Lode () Placer ()



RECEIVED
 DLM AZ STATE OFFICE
 2013 MAY 22 A 11: 24
 PHOENIX, ARIZONA

AMC423158

Scale : 1" = 2000 feet



1. The above map depicts the OUT BACK # 3 mining claim, which is located in Section (s) 6, Township 8 N, Range 4 W, Gila and Salt River Base and Meridian, YAVAPAI County, Arizona.

2. The type of corner and location monuments used are as follows: 1x1 wood Post

3. The bearings and distances in degrees and feet between claim corners are as depicted on the map.

Form MCF100a
Revised July 2005

LISA TUCKER
P.O. Box 265
Wickenburg, AZ 85358

LOCATION NOTICE FOR PLACER MINING CLAIM

NOTICE IS HEREBY GIVEN that the OUT BACK #4

_____ placer mining claim has been located by

LISA TUCKER whose current mailing

address is P.O. Box 265

Wickenburg, AZ 85358

BLM Date Stamp	RECEIVED
	BLM AZ STATE OFFICE
	2013 MAY 22 A 11:24
	PHOENIX, ARIZONA

The general course of this claim is WEST-EAST and it is situated in YAVAPAI County, Arizona.

This claim is 1320 feet in length and 660 feet in width. This claim runs from the location monument on which this location notice is posted approximately 330 feet in a NORTH direction to the NW end line and 330 feet in a SOUTH direction to the SW end line.

This claim is marked by four monuments, one at each corner of the claim.

The location monument on which this notice is posted is situated within Section 6, Township 8 N, Range 4 W, Gila Salt River Base and Meridian, Arizona. This claim encompasses portions of the following legal subdivision(s) if located by legal subdivision or the following quarter section (s), section (s), Township (s) and Range (s) NE CORNER OF SECTION 6

_____, Gila Salt River Base and Meridian, Arizona.

The locality of this claim with reference to some natural object or permanent monument and additional information (if any) concerning its locality are as follows: THE NE CORNER IS 1980' NORTH THEN 1320' EAST TO SECTION MARKER 6-5

DATED AND POSTED on the ground this 1 day of MARCH, 2013.

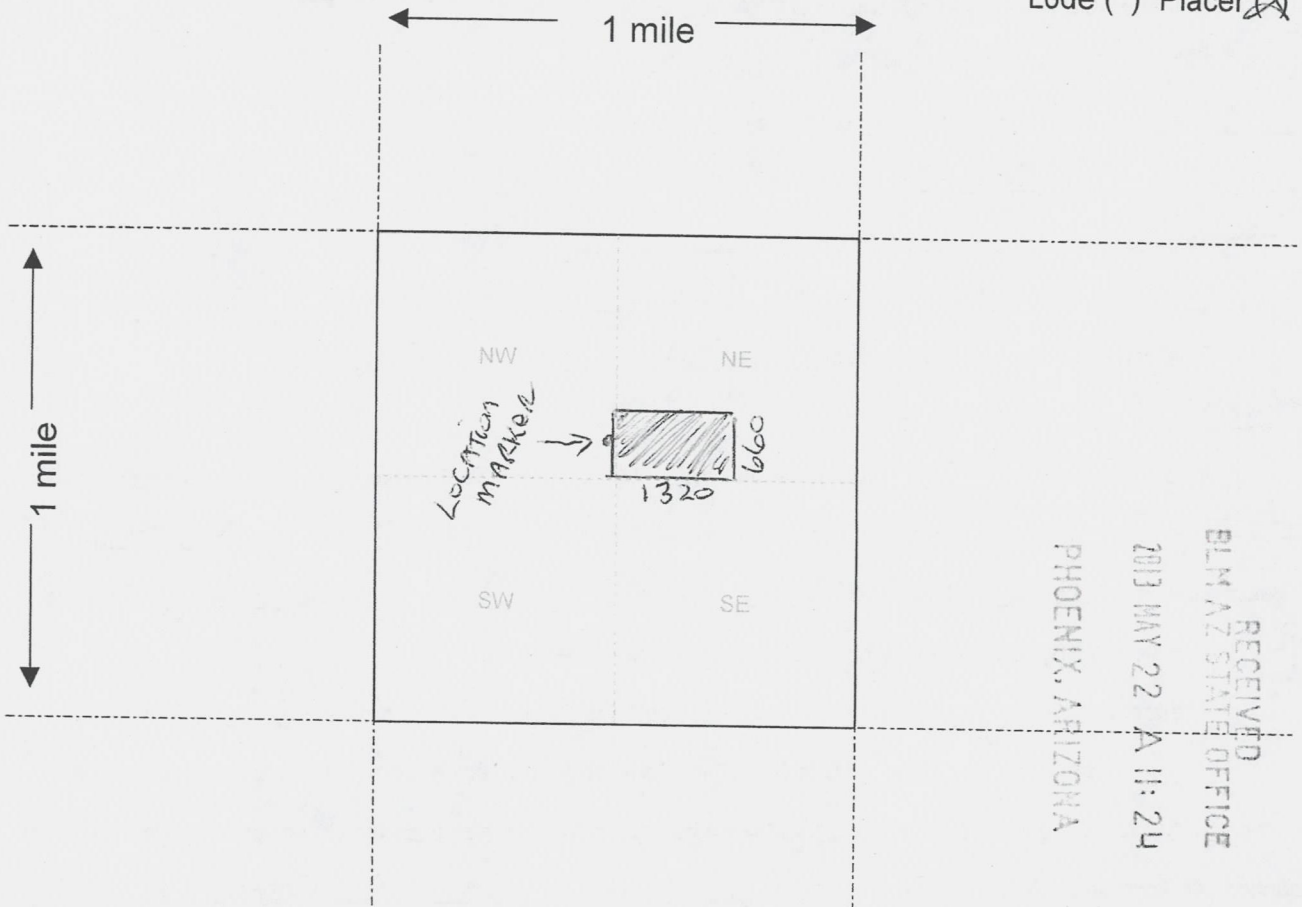
LOCATOR (s) Lisa Tucker

Form MCF102
Revised July 2005

AN0123159

MINING CLAIM MAP

Lode () Placer (X)



RECEIVED
 BLM AZ STATE OFFICE
 2013 MAY 22 A 11:24
 PHOENIX, ARIZONA

Scale : 1" = 2000 feet



1. The above map depicts the OUT BACK #4 mining claim, which is located in Section (s) 6, Township 8 W, Range 4 W, Gila and Salt River Base and Meridian, YAVAPAI County, Arizona.

2. The type of corner and location monuments used are as follows: 1 X 1 Wood Post

3. The bearings and distances in degrees and feet between claim corners are as depicted on the map.

Form MCF100a
 Revised July 2005

This form is available from the Arizona Department of Mines & Mineral Resources and may be reproduced.

AMC423159

LISA TUCKER
P.O. Box 205
Wickenburg, AZ 85318

LOCATION NOTICE FOR PLACER MINING CLAIM

NOTICE IS HEREBY GIVEN that the WEAVERS GOLD #1

_____ placer mining claim has been located by

LISA TUCKER whose current mailing
address is P.O. Box 205
Wickenburg, AZ 85318

RECEIVED
BLM AZ STATE OFFICE
2013 MAY 22 A 11:24
PHOENIX, ARIZONA
BLM
Date
Stamp

The general course of this claim is WEST-EAST and it is situated in
YAVAPAI County, Arizona.

This claim is 1320 feet in length and 660 feet in width. This claim runs from the
location monument on which this location notice is posted approximately 330 feet in a NORTH
direction to the NE end line and 330 feet in a SOUTH direction to the SE end line.

This claim is marked by four monuments, one at each corner of the claim.

The location monument on which this notice is posted is situated within Section 13, Township
9 N, Range 5 W, Gila Salt River Base and Meridian, Arizona. This claim encompasses
portions of the following legal subdivision(s) if located by legal subdivision or the following quarter section (s),
section (s), Township (s) and Range (s) NE CORNER OF SECTION 13
_____, Gila Salt River Base and Meridian, Arizona.

The locality of this claim with reference to some natural object or permanent monument and additional
information (if any) concerning its locality are as follows: THE NE IS 1980' NORTH THEN
1320' EAST TO A SECTION MARKER 12-13

DATED AND POSTED on the ground this 1 day of MARCH, 2013.

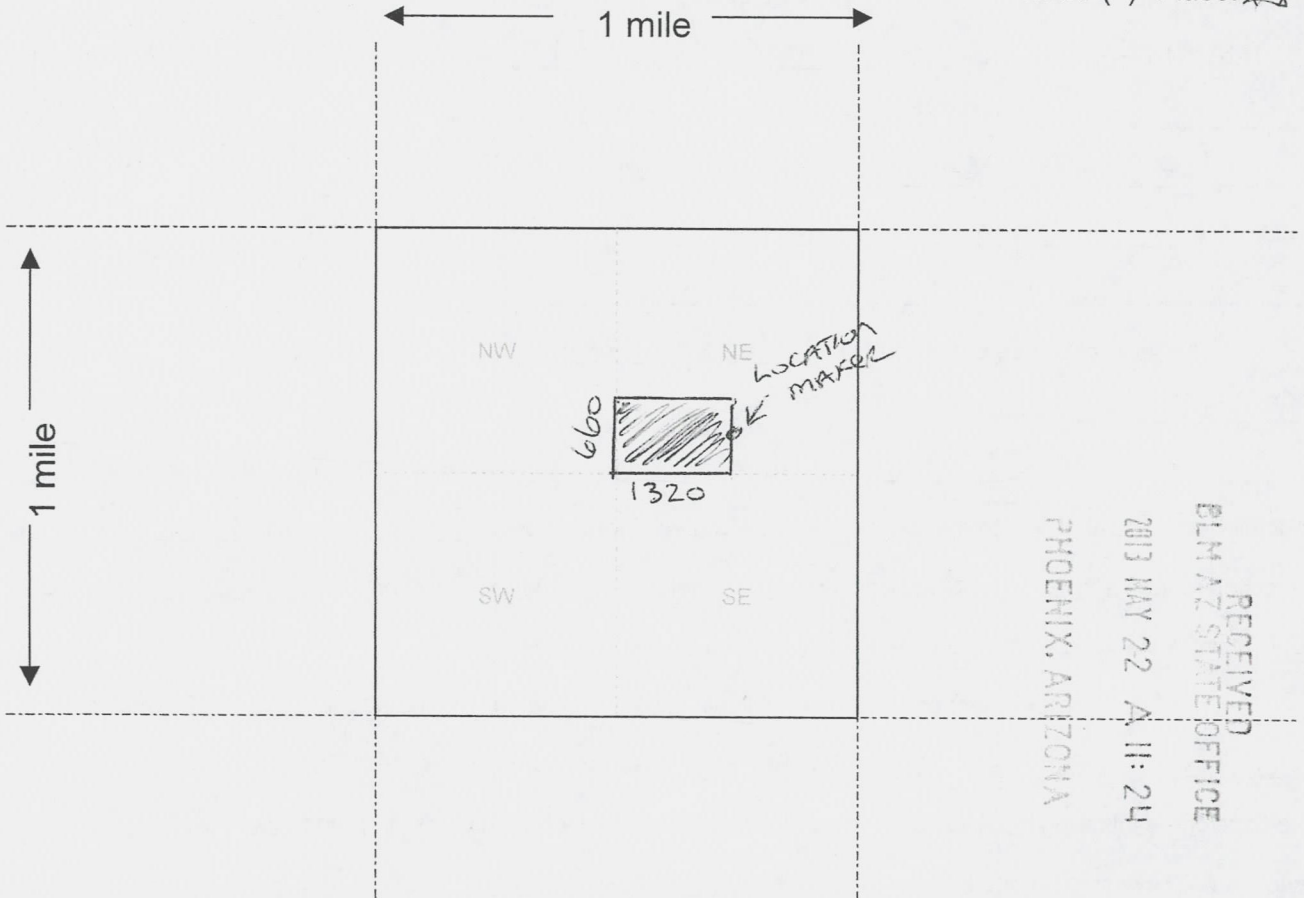
LOCATOR (s) Lisa Tucker

Form MCF102
Revised July 2005

AMC423160

MINING CLAIM MAP

Lode () Placer



RECEIVED
BLM AZ STATE OFFICE
2013 MAY 22 A 11:24
PHOENIX, ARIZONA

AN0423160

Scale : 1" = 2000 feet



1. The above map depicts the WEAVERS Gld #1 mining claim, which is located in Section (s) 13, Township 9 N, Range 5 W, Gila and Salt River Base and Meridian, YAVAPAI County, Arizona.

2. The type of corner and location monuments used are as follows: 1x1 Wood Post

3. The bearings and distances in degrees and feet between claim corners are as depicted on the map.

Form MCF100a
Revised July 2005

LISA TUCKER
P.O. Box 265
Wickenburg, Az 85318

LOCATION NOTICE FOR PLACER MINING CLAIM

NOTICE IS HEREBY GIVEN that the WEAVERS GOLD #2

_____ placer mining claim has been located by

LISA TUCKER whose current mailing
address is P.O. Box 265
WICKENBURG, AZ 85318

RECEIVED
BLM AZ STATE OFFICE
2013 MAY 22 A 11:24
PHOENIX, ARIZONA
BLM
Date
Stamp

The general course of this claim is WEST-EAST and it is situated in
YAVAPAI County, Arizona.

This claim is 1320 feet in length and 660 feet in width. This claim runs from the
location monument on which this location notice is posted approximately 330 feet in a NORTH
direction to the NE end line and 330 feet in a SOUTH direction to the SE end line.

This claim is marked by four monuments, one at each corner of the claim.

The location monument on which this notice is posted is situated within Section 13, Township
9 N, Range 5 W, Gila Salt River Base and Meridian, Arizona. This claim encompasses
portions of the following legal subdivision(s) if located by legal subdivision or the following quarter section (s),
section (s), Township (s) and Range (s) SE CORNER of SECTION 13
_____, Gila Salt River Base and Meridian, Arizona.

The locality of this claim with reference to some natural object or permanent monument and additional
information (if any) concerning its locality are as follows: THE SE IS 1980' SOUTH
THEN 1320' EAST TO SECTION MARKER 13-24

DATED AND POSTED on the ground this 1 day of MARCH, 2013.

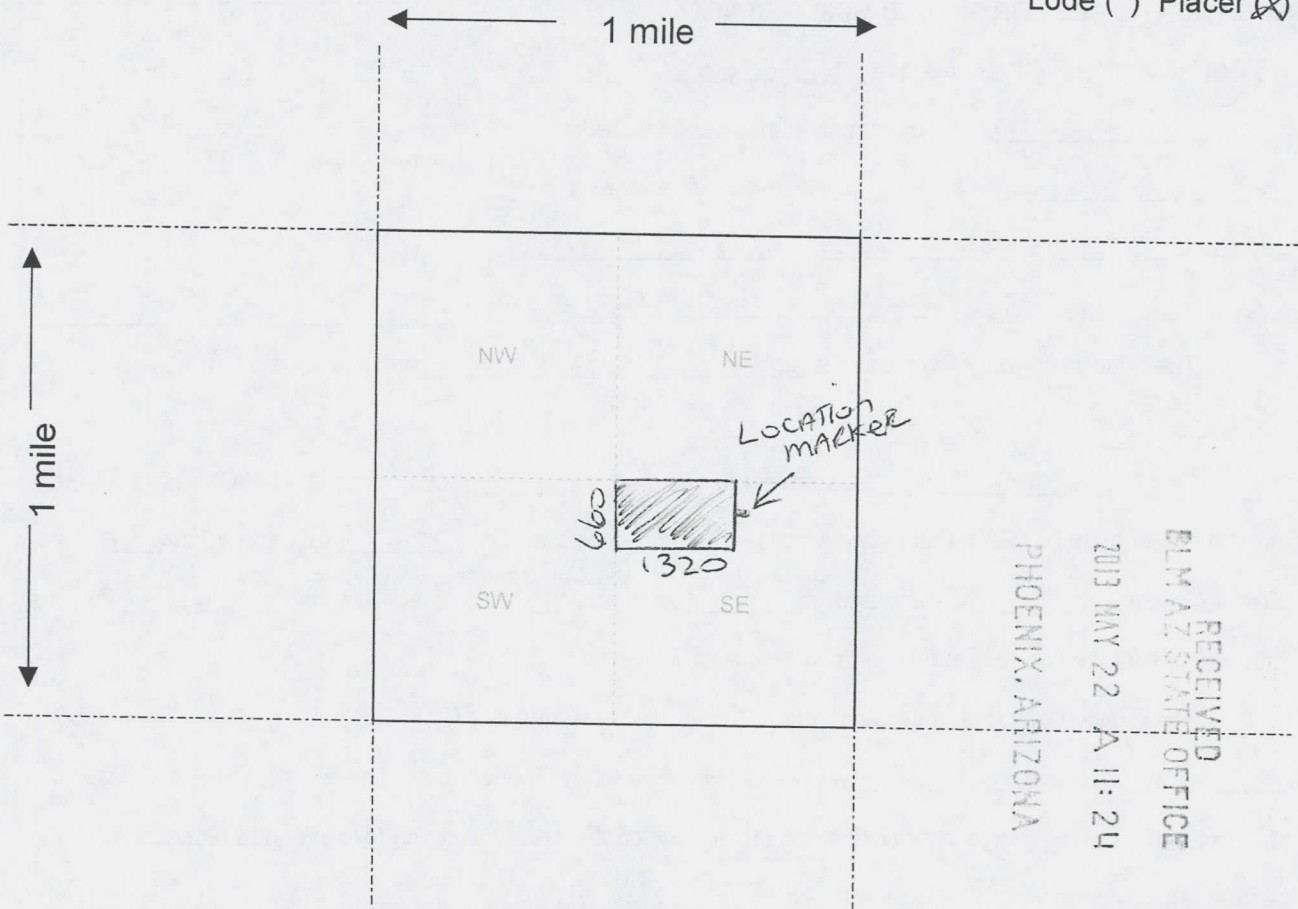
LOCATOR (s) Lisa Tucker

Form MCF102
Revised July 2005

AN10123161

MINING CLAIM MAP

Lode () Placer



RECEIVED
BLM AZ STATE OFFICE
2013 MAY 22 A 11:24
PHOENIX, ARIZONA

ANC423161

Scale : 1" = 2000 feet

1. The above map depicts the WEAVERS GOLD #2 mining claim, which is located in Section (s) 13, Township 9 N, Range 5 W, Gila and Salt River Base and Meridian, YAVAPAI County, Arizona.

2. The type of corner and location monuments used are as follows: 1x1 wood Post

3. The bearings and distances in degrees and feet between claim corners are as depicted on the map.

Form MCF100a
Revised July 2005

DEPARTMENT OF INTERIOR
BUREAU OF LAND MANAGEMENT

Input Parameters for Geographic Report with Land

System Id = CR

Admin State = AZ

Geo State =

Casetype Begins With

Case Disp Txt = AUTHORIZED, CANCELLED, EXPIRED, PENDING, REJECTED, RELINQUISHED, VOID, WITHDRAWN

Mer Twp Rng =

Section =

Mtrs = 14 0080N 0040W 005, 14 0080N 0040W 006, 14 0080N 0040W 999, 14 0090N 0050W 013, 14 0090N 0050W 999

Commodity =

Commodity Txt =

Pending Org =

Pend Org Decode =

Total Rows Returned: 6

RUN TIME: 11:23 AM

UNITED STATES DEPARTMENT OF INTERIOR
BUREAU OF LAND MANAGEMENT
GEOGRAPHIC REPORT WITH LAND
Sorted by Serial Number

RUN DATE: 05/22/2013

Page 1 of 2

Adm State: AZ

Serial Number: AZA 032939
Total Case Acres: 1.000

<u>Casetype</u>	<u>Case Disp</u>			<u>Sect</u>	<u>Sur Typ</u>	<u>Sur Num</u>	<u>Suff</u>	<u>Subdivision</u>	<u>Act Pend</u>
293200	AUTHORIZED	14	0090N	0050W	013	FF		PORTION OF;	

Serial Number: AZA 034793
Total Case Acres: 5.000

<u>Casetype</u>	<u>Case Disp</u>			<u>Sect</u>	<u>Sur Typ</u>	<u>Sur Num</u>	<u>Suff</u>	<u>Subdivision</u>	<u>Act Pend</u>
380913	PENDING	14	0080N	0040W	005	ALIQ		E2;	

Serial Number: AZA 034832
Total Case Acres: 5.000

<u>Casetype</u>	<u>Case Disp</u>			<u>Sect</u>	<u>Sur Typ</u>	<u>Sur Num</u>	<u>Suff</u>	<u>Subdivision</u>	<u>Act Pend</u>
380913	PENDING	14	0090N	0050W	013	FF		E2;	

Serial Number: AZA 035210
Total Case Acres: 1.000

<u>Casetype</u>	<u>Case Disp</u>			<u>Sect</u>	<u>Sur Typ</u>	<u>Sur Num</u>	<u>Suff</u>	<u>Subdivision</u>	<u>Act Pend</u>
293200	AUTHORIZED	14	0090N	0050W	013	FF		PORTIONS OF;	

Serial Number: AZAR 0000110
Total Case Acres: 16.660

<u>Casetype</u>	<u>Case Disp</u>			<u>Sect</u>	<u>Sur Typ</u>	<u>Sur Num</u>	<u>Suff</u>	<u>Subdivision</u>	<u>Act Pend</u>
285003	AUTHORIZED	14	0090N	0050W	013	ALIQ		E2NE,SWNE,W2SE;	

Serial Number: AZAR 0034626
Total Case Acres: 26.550

<u>Casetype</u>	<u>Case Disp</u>			<u>Sect</u>	<u>Sur Typ</u>	<u>Sur Num</u>	<u>Suff</u>	<u>Subdivision</u>	<u>Act Pend</u>
		14	0090N	0050W					

RUN TIME: 11:23 AM

UNITED STATES DEPARTMENT OF INTERIOR
BUREAU OF LAND MANAGEMENT
GEOGRAPHIC REPORT WITH LAND
Sorted by Serial Number

RUN DATE: 05/22/2013
Page 2 of 2

Adm State: AZ

286202 AUTHORIZED

013 ALIQ

E2W2;

PRESS FIRMLY TO SEAL

PRESS FIRMLY TO SEAL



1007



85004

U.S. POSTAGE PAID
PME 1-Day
DOUSMAN, WI
53118
SEP 05, 18
AMOUNT
\$24.70
R2305K133701-1

PRIORITY ★ MAIL ★ EXPRESS™

OUR FASTEST SERVICE IN THE U.S.

RECEIVED
BLM AZ STATE OFFICE
2018 SEP -6 P 2:13
PHOENIX, ARIZONA

WHEN USED INTERNATIONALLY,
A CUSTOMS DECLARATION
LABEL MAY BE REQUIRED.



EP13F July 2013 OD: 12.5 x 9.5



PS10001000006

VISIT US AT **USPS.COM**®
ORDER FREE SUPPLIES ONLINE



EL936740520US

INTERNATIONAL USE
REF HERE



PRIORITY
★ MAIL ★
EXPRESS™

CUSTOMER USE ONLY
FROM: (PLEASE PRINT) PHONE (414) 349-7087
Ron Balgord
N 2639 County Rd 2 Lot 598
DOUSMAN WI 53118

PAYMENT BY ACCOUNT (if applicable)

DELIVERY OPTIONS (Customer Use Only)

SIGNATURE REQUIRED Note: The mailer must check the "Signature Required" box if the mailer: 1) Requires the addressee's signature; OR 2) Purchases additional insurance; OR 3) Purchases COD service; OR 4) Purchases Return Receipt service. If the box is not checked, the Postal Service will leave the item in the addressee's mail receptacle or other secure location without attempting to obtain the addressee's signature on delivery.

Delivery Options

- No Saturday Delivery (delivered next business day)
 - Sunday/Holiday Delivery Required (additional fee, where available*)
 - 10:30 AM Delivery Required (additional fee, where available*)
- *Refer to USPS.com® or local Post Office™ for availability.

TO: (PLEASE PRINT) PHONE ()
Bureau of land Management
Arizona state office
one North central Avenue
suite 800
Phoenix, AZ

ZIP + 4® (U.S. ADDRESSES ONLY)

- For pickup or USPS Tracking™, visit USPS.com or call 800-222-1811.
- \$100.00 insurance included.

85004

ORIGIN (POSTAL SERVICE USE ONLY)

<input checked="" type="checkbox"/> 1-Day	<input type="checkbox"/> 2-Day	<input type="checkbox"/> Military	<input type="checkbox"/> DPO
PO ZIP Code 53118	Scheduled Delivery Date (MM/DD/YY) 9/16/18	Postage \$ 24.70	
Date Accepted (MM/DD/YY) 9/5/18	Scheduled Delivery Time <input type="checkbox"/> 10:30 AM <input checked="" type="checkbox"/> 3:00 PM <input type="checkbox"/> 12 NOON	Insurance Fee \$ -	COD Fee \$ -
Time Accepted 9:40 AM <input checked="" type="checkbox"/> AM <input type="checkbox"/> PM	10:30 AM Delivery Fee \$ -	Return Receipt Fee \$ -	Live Animal Transportation Fee \$ -
Special Handling/Fragile \$ -	Sunday/Holiday Premium Fee \$ -	Total Postage & Fees \$ 24.70	
Weight lbs. ozs.	Acceptance Employee Initials S		

DELIVERY (POSTAL SERVICE USE ONLY)

Delivery Attempt (MM/DD/YY)	Time <input type="checkbox"/> AM <input type="checkbox"/> PM	Employee Signature
Delivery Attempt (MM/DD/YY)	Time <input type="checkbox"/> AM <input type="checkbox"/> PM	Employee Signature

LABEL 11-B, OCTOBER 2016

PSN 7690-02-000-9996

3-ADDRESSEE COPY



UNITED STATES
POSTAL SERVICE

This envelope is made from post-consumer waste. Please recycle - again.

WRITE FIRMLY WITH BALL POINT PEN ON HARD SURFACE TO MAKE ALL COPIES LEGIBLE.

This packaging is the property of the U.S. Postal Service® and is provided solely for use in sending Priority Mail Express™ shipments. Misuse may be a violation of federal law. This packaging is not for resale. EPT3F © U.S. Postal Service; July 2013; All rights reserved.

PRIORITY ★ MAIL ★ EXPRESS™



FLAT RATE ENVELOPE
ONE RATE ★ ANY WEIGHT*



PS 1000 1000006

EP13F July 2013
OD: 12.5 x 9.5



* Money Back Guarantee to U.S., select APO/FPO/DPO, and select International destinations. See DMM and IMM at pe.usps.com for complete details.
* For International shipments, the maximum weight is 4 lbs.

